S
912.786
H3m
1961

STATE DOCUMENTS

MONTANA CITY PLATS

JUNE 30, 1961

Montana State Library
3 0864 1006 9184 2

CITY PLATS

PREPARED BY

MONTANA STATE HIGHWAY COMMISSION
PLANNING SURVEY DIVISION

IN COOPERATION WITH

U. S. DEPARTMENT OF COMMERCE
BUREAU OF PUBLIC ROADS

JUNE 30, 1961

CONTENTS

CITY PLATS	KEY MAP INDEX	PAGE NO
A		
ALBERTON	D 2	1
ANACONDA	F 3	2
B		
BAINVILLE	B 12	3
BAKER	E 12	4
BEARCREEK	G 7	5
BELGRADE	F 5	6
BELT	D 5	7
BIG SANDY	B 6	8
BIG TIMBER	F 6	9
BILLINGS *	F 8	10
BOULDER	F 4	11
BOZEMAN	F 5	12
BRIDGER	G 8	13
BROADUS	G 11	14
BROADVIEW	F 8	15
BROCKTON	B 11	16
BROWNING	B 3	17
BUTTE *	F 4	18
C		
CASCADE	D 5	19
CHESTER	B 5	20
CHINOOK	B 7	21
CHOTEAU	C 4	22
CIRCLE	C 11	23
CLYDE PARK	F 6	24
COLUMBIA FALLS	B 2	25
COLUMBUS	G 7	26
CONRAD	B 4	27
CULBERTSON	B 12	28
CUT BANK	B 4	29
D		
DARBY	F 2	30
DEER LODGE	E 4	31
DENTON	D 6	32
DILLON	G 4	33
DODSON	B 8	34
DRUMMOND	E 3	35
DUTTON	C 5	36

CITY PLATS	KEY MAP INDEX	PAGE NO
E		
EAST HELENA	E 4	37
EKALAKA	F 12	38
ENNIS	G 5	39
EUREKA	A 1	40
F		
FAIRFIELD	C 4	41
FAIRVIEW	C 12	42
FLAXVILLE	A 11	43
FORSYTH	E 10	44
FORT BENTON	C 6	45
FROID	B 12	46
FROMBERG	G 8	47
G		
GERALDINE	C 6	48
GLASGOW	B 10	49
GLENDIVE	D 12	50
GRASS RANGE	D 8	51
GREAT FALLS *	C 5	52
H		
HAMILTON	E 2	53
HARDIN	F 9	54
HARLEM	B 8	55
HARLOWTON	E 6	56
HAVRE	B 7	57
HELENA *	E 4	58
HINGHAM	B 6	59
HOBSON	D 6	60
HOT SPRINGS	C 2	61
HYSHAM	E 9	62
I		
ISMAY	E 12	63
J		
JOLIET	G 7	64
JORDAN	D 9	65
JUDITH GAP	E 7	66
K		
KALISPELL	B 2	67
KEVIN	A 4	68

Digitized by the Internet Archive
in 2018 with funding from
Montana State Library

https://archive.org/details/cityplats1961mont

CONTENTS

CITY PLATS	KEY MAP INDEX	PAGE NO.
L		
LAUREL	F 8	69
LAVINA	E 7	70
LEWISTOWN	D 7	71
LIBBY	B 1	72
LIMA	H 4	73
LIVINGSTON	G 6	74
LODGE GRASS	G 9	75
M		
MALTA	B 9	76
MANHATTAN	F 5	77
MEDICINE LAKE	B 12	78
MELSTONE	E 9	79
MILES CITY	E 11	80
MISSOULA *	D 2	81
MOORE	D 7	82
N		
NASHUA	B 10	83
NEIHART	D 6	84
O		
OPHEIM	A 10	85
OUTLOOK	A 12	86
P		
PHILIPSBURG	E 3	87
PLAINS	C 1	88
PLENTYWOOD	A 12	89
PLEVNA	E 12	90
POLSON	C 2	91
POPLAR	B 11	92
R		
RED LODGE	G 7	93
RICHEY	C 11	94
RONAN	C 2	95
ROUNDUP	E 8	96
RYEGATE	E 7	97

CITY PLATS	KEY MAP INDEX	PAGE NO
S		
SACO	B 9	98
ST. IGNATIUS	D 2	99
SCOBEY	A 11	100
SHELBY	B 5	101
SHERIDAN	G 4	102
SIDNEY	C 12	103
STANFORD	D 6	104
STEVENSVILLE	E 2	105
SUNBURST	A 5	106
SUPERIOR	D 1	107
T		
TERRY	D 11	108
THOMPSON FALLS	C 1	109
THREE FORKS	F 5	110
TOWNSEND	E 5	111
TROY	B 1	112
TWIN BRIDGES	G 4	113
V		
VALIER	B 4	114
VIRGINIA CITY	G 4	115
W		
WALKERVILLE	F 4	116
WESTBY	A 12	117
WHITEFISH	B 2	118
WHITEHALL	F 4	119
WHITE SULPHUR SPRINGS	E 5	120
WIBAUX	D 12	121
WINIFRED	C 7	122
WINNETT	D 8	123
WOLF POINT	B 11	124

* LARGE SCALE PLATS OF BILLINGS, BUTTE, GREAT FALLS, HELENA, AND MISSOULA WILL BE FOUND IN THE ENVELOPES INSIDE THE BACK COVER OF THIS BOOK.

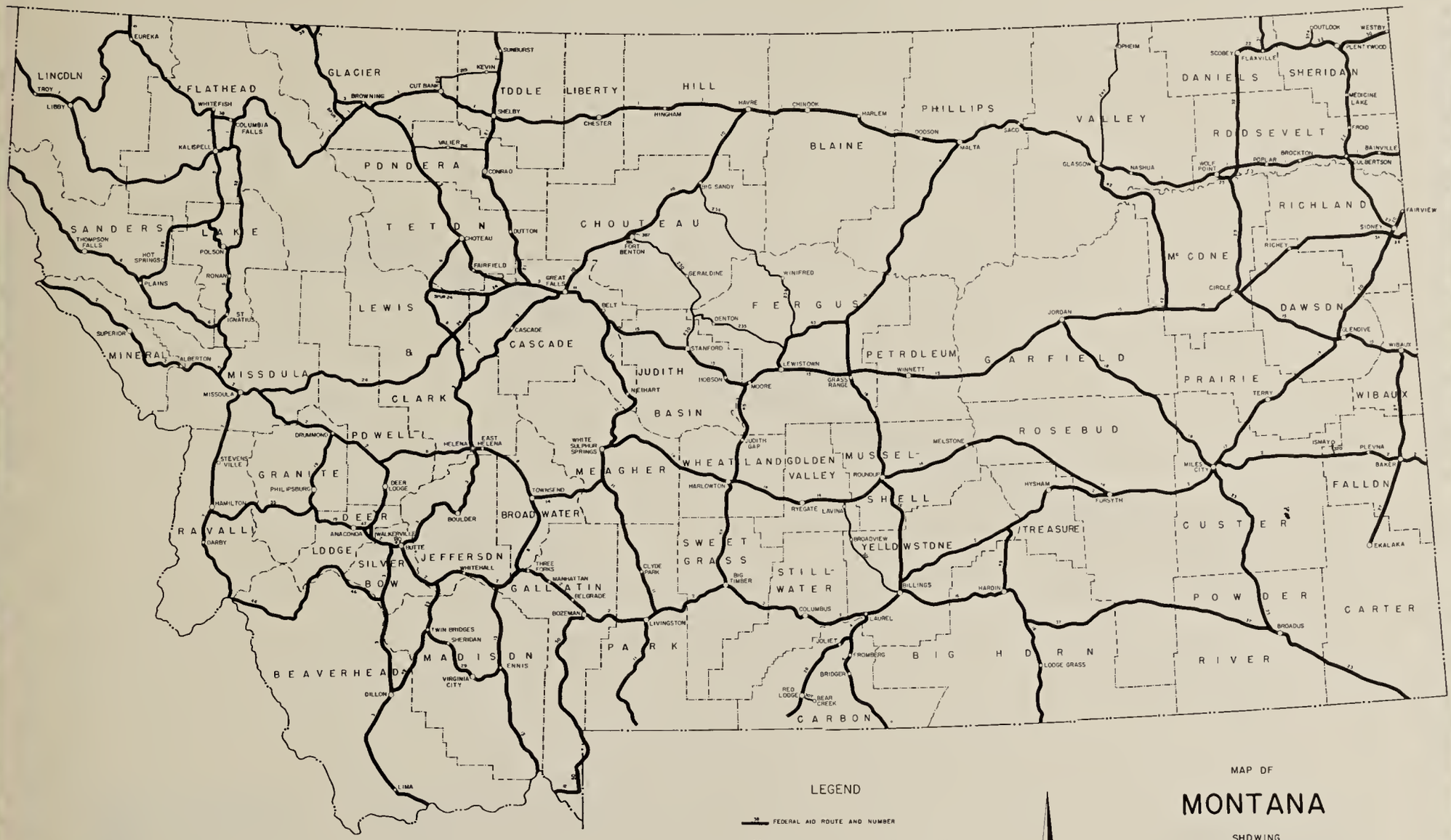
LINCOLN
FLATHEAD
GLACIER
TOOLE
LIBERTY
HILL
BLAINE
PHILLIPS
VALLEY
DANIELS
SHERIDAN
ROOSEVELT
PONDERA
TETON
CHOUTEAU
SANDERS
LAKE
LEWIS & CLARK
CASCADE
FERGUS
PETROLEUM
GARFIELD
RICHLAND
McCONE
DAWSON
MINERAL
MISSOULA
JUDITH BASIN
WHEATLAND
GOLDEN VALLEY
MUSSELSHELL
ROSEBUD
PRAIRIE
WIBAUX
POWELL
GRANITE
DEER LODGE
MEAGHER
BROADWATER
SHELL
FALLON
RAVALLI
SILVER BOW
JEFFERSON
SWEET GRASS
YELLOWSTONE
TREASURE
CUSTER
BEAVERHEAD
MADISON
GALLATIN
STILLWATER
BIG HORN
POWDER RIVER
CARTER
PARK
CARBON
MAP OF
MONTANA
SHOWING
INCORPORATED CITIES
LEGEND
FEDERAL AID ROUTE AND NUMBER
FEDERAL AID SECONDARY ROUTE AND NUMBER
STATE CAPITOL
COUNTY SEAT
OTHER INCORPORATED CITIES
JUNE 30, 1961

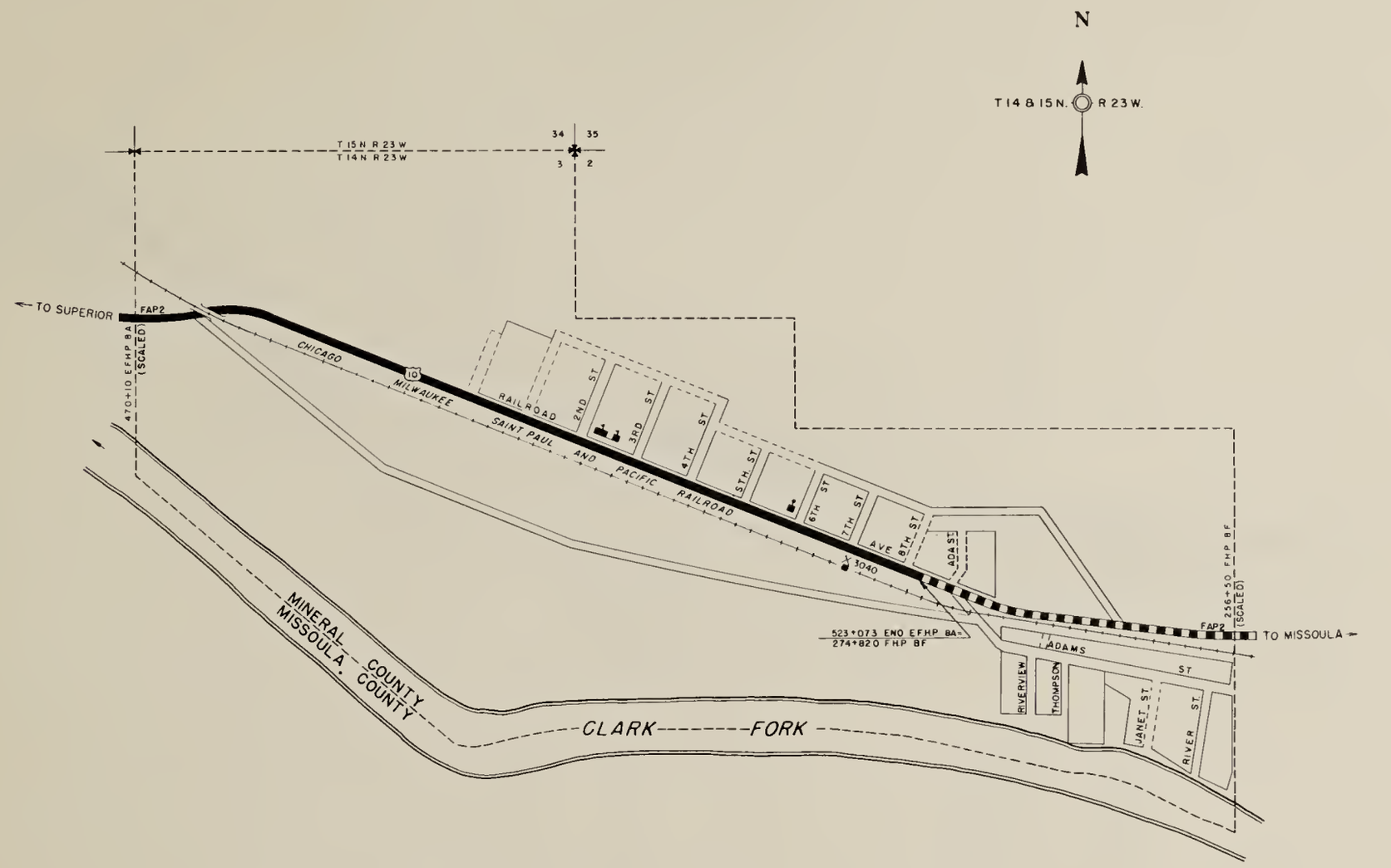

LEGEND

	PROPOSED ROAD
	GRADED AND DRAINED ROAD
	GRAVEL OR STONE ROAD
	LOW TYPE BITUMINOUS ROAD
	PAVED ROAD
	DIVIDED ROAD - TRAFFIC FLOW
FAI	FEDERAL AID INTERSTATE SYSTEM
FAP	FEDERAL AID PRIMARY SYSTEM
FAS	FEDERAL AID SECONDARY SYSTEM
90	INTERSTATE NUMBERED ROUTES
10	U S NUMBERED ROUTES
13	STATE NUMBERED ROUTES
	CORPORATE BOUNDARY LINE
	NON-EXISTENT DEDICATED STREET
	CENTRAL BUSINESS DISTRICT
	URBAN EXTENSION BOUNDARY
	RAILROAD AND STATION
	POST OFFICE
	COURT HOUSE
	ELEMENTARY SCHOOL
	HIGH SCHOOL
	HOSPITAL
X 3955	ELEVATION

CITY PLAT

ALBERTON

MINERAL COUNTY

MONTANA

1960 CENSUS 356

SCALE IN FEET

500 0 500 1000

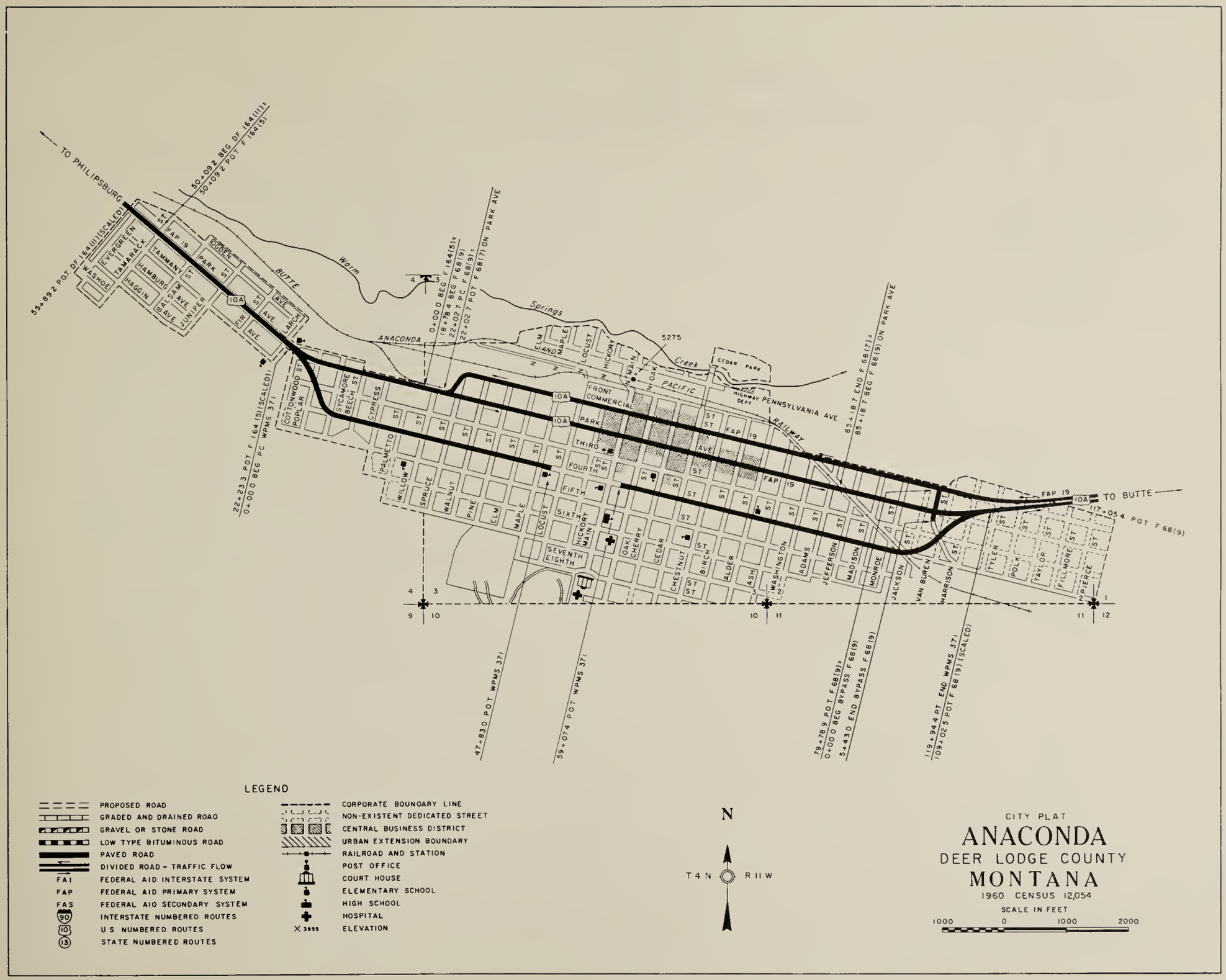
TO PHILIPSBURG
TO BUTTE
55+89.2 POT DF 164(11)(SCALED)
50+09.2 BEG DF 164(11)=
50+09.2 POT F 164(5)
0+00.0 BEG F 164(5)=
18+78.4 BEG F 68(9)
22+02.7 PC F 68(9)=
22+02.7 POT F 68(9) ON PARK AVE
85+18.7 END F 68(7)=
85+18.7 BEG F 68(9) ON PARK AVE
22+23.3 POT F 164(5)(SCALED)=
0+00.0 BEG PC WPMS 371
47+83.0 POT WPMS 371
59+07.4 POT WPMS 371
79+78.9 POT F 68(9)=
0+00.0 BEG BYPASS F 68(9)
5+43.0 END BYPASS F 68(9)
119+94.4 PT END WPMS 371
109+02.5 POT F 68(9)(SCALED)
117+05.4 POT F 68(9)
Warm Springs Creek
ANACONDA BUTTE
PACIFIC RAILWAY
PENNSYLVANIA AVE
HIGHWAY DEPT
CEDAR PARK
5275
FAP 19
10A
EVERGREEN
TAMARACK
WASHOE
HAMBURG
HAGGIN
TAMMANY
GALENA AVE
JUNIPER
OGDEN
PARK ST
FIR AVE
LARCH AVE
COTTONWOOD ST
POPLAR
SYCAMORE
BEECH ST
CYPRESS
PALMETTO
WILLOW
SPRUCE
WALNUT
PINE
ELM
MAPLE
LOCUST
HICKORY
MAIN
OAK
CHERRY
CEDAR
CHESTNUT
BIRCH
ALDER
ASH
WASHINGTON
ADAMS
JEFFERSON
MADISON
MONROE
JACKSON
VAN BUREN
HARRISON
TYLER
POLK
TAYLOR
FILLMORE
PIERCE
FRONT
COMMERCIAL
PARK AVE
THIRD
FOURTH ST
FIFTH
SIXTH
SEVENTH
EIGHTH
LEGEND
PROPOSED ROAD
GRADED AND DRAINED ROAD
GRAVEL OR STONE ROAD
LOW TYPE BITUMINOUS ROAD
PAVED ROAD
DIVIDED ROAD - TRAFFIC FLOW
FAI FEDERAL AID INTERSTATE SYSTEM
FAP FEDERAL AID PRIMARY SYSTEM
FAS FEDERAL AID SECONDARY SYSTEM
INTERSTATE NUMBERED ROUTES
U S NUMBERED ROUTES
STATE NUMBERED ROUTES
CORPORATE BOUNDARY LINE
NON-EXISTENT DEDICATED STREET
CENTRAL BUSINESS DISTRICT
URBAN EXTENSION BOUNDARY
RAILROAD AND STATION
POST OFFICE
COURT HOUSE
ELEMENTARY SCHOOL
HIGH SCHOOL
HOSPITAL
ELEVATION
N
T4N R11W
CITY PLAT
ANACONDA
DEER LODGE COUNTY
MONTANA
1960 CENSUS 12,054
SCALE IN FEET
1000 0 1000 2000

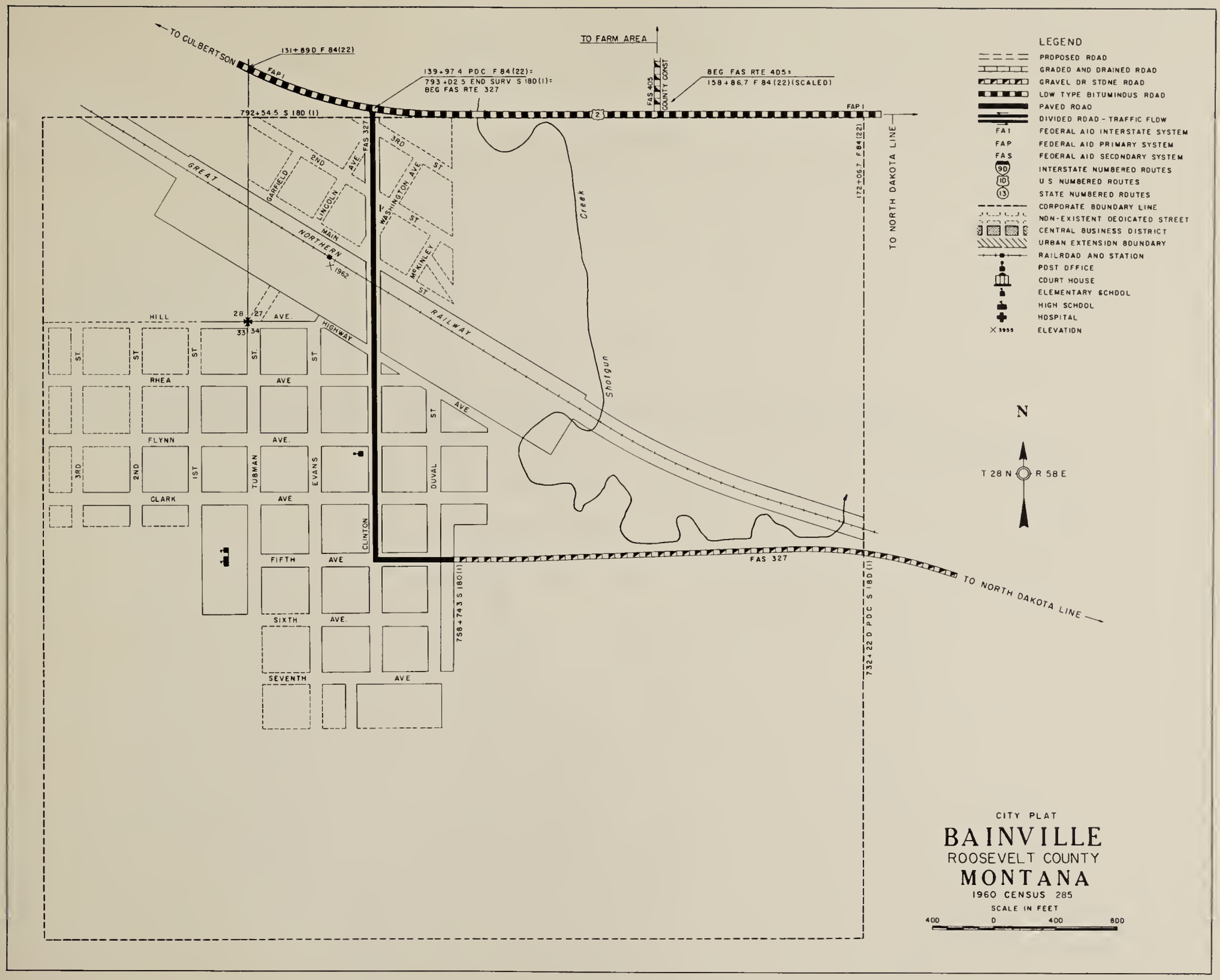
TO CULBERTSON
131+89.0 F 84(22)
FAP 1
139+97.4 PDC F 84(22)=
793+02.5 END SURV S 180(1)=
BEG FAS RTE 327
TO FARM AREA
FAS 405
COUNTY CONST
BEG FAS RTE 405=
158+86.7 F 84(22)(SCALED)
FAP 1
792+54.5 S 180 (1)
172+06.7 F 84(22)
TO NORTH DAKOTA LINE
GREAT NORTHERN RAILWAY
GARFIELD
LINCOLN
MAIN
WASHINGTON AVE.
MCKINLEY
FAS 327
Shotgun Creek
1962
HILL
AVE.
HIGHWAY
RHEA
FLYNN
CLARK
TUBMAN
EVANS
DUVAL
CLINTON
FIFTH
SIXTH
SEVENTH
758+74.3 S 180(1)
FAS 327
TO NORTH DAKOTA LINE
732+22.0 PDC S 180 (1)
LEGEND
PROPOSED ROAD
GRADED AND DRAINED ROAD
GRAVEL OR STONE ROAD
LOW TYPE BITUMINOUS ROAD
PAVED ROAD
DIVIDED ROAD - TRAFFIC FLOW
FAI FEDERAL AID INTERSTATE SYSTEM
FAP FEDERAL AID PRIMARY SYSTEM
FAS FEDERAL AID SECONDARY SYSTEM
INTERSTATE NUMBERED ROUTES
U S NUMBERED ROUTES
STATE NUMBERED ROUTES
CORPORATE BOUNDARY LINE
NON-EXISTENT DEDICATED STREET
CENTRAL BUSINESS DISTRICT
URBAN EXTENSION BOUNDARY
RAILROAD AND STATION
POST OFFICE
COURT HOUSE
ELEMENTARY SCHOOL
HIGH SCHOOL
HOSPITAL
ELEVATION
N
T 28 N
R 58 E
CITY PLAT
BAINVILLE
ROOSEVELT COUNTY
MONTANA
1960 CENSUS 285
SCALE IN FEET
400 0 400 800

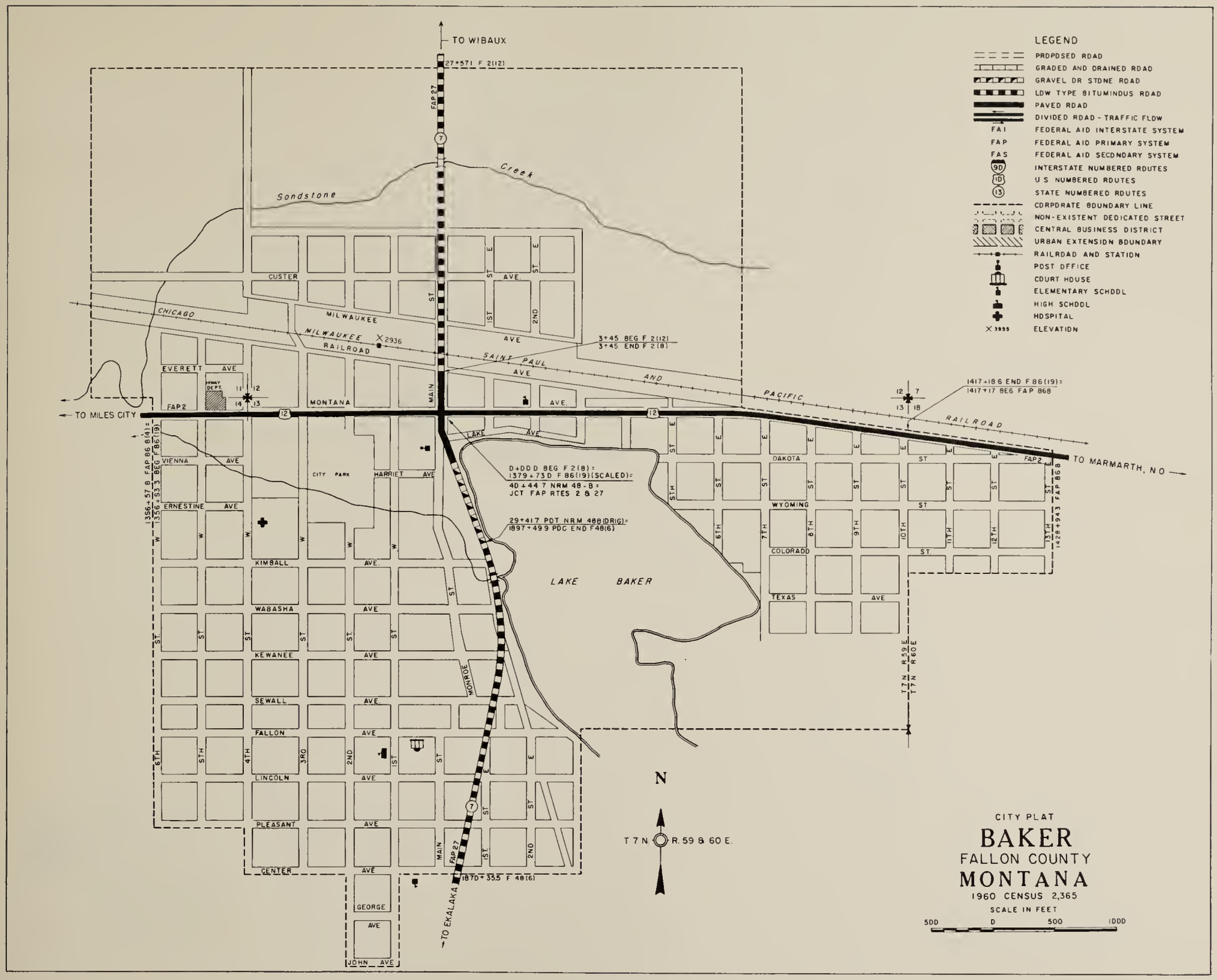
TO WIBAUX
27+571 F 2(12)
FAP 27
Sandstone
Creek
CHICAGO
MILWAUKEE
RAILROAD
MILWAUKEE
2936
3+45 BEG F 2(12)
3+45 END F 2(8)
SAINT PAUL
AND
PACIFIC
RAILROAD
1417+18.6 END F 86(19)=
1417+17 BEG FAP 868
TO MILES CITY
TO MARMARTH, ND
FAP 2
EVERETT AVE
HIWAY DEPT
MONTANA
MAIN
CUSTER
AVE.
1ST
2ND
VIENNA AVE
ERNESTINE AVE
CITY PARK
HARRIET AVE
LAKE AVE
D+DD.D BEG F 2(8)=
1379+73.D F 86(19)(SCALED)=
4D+44.7 NRM 48-B=
JCT FAP RTES 2 & 27
29+41.7 PDT NRM 488(DRIG)=
1897+49.9 PDC END F48(6)
LAKE BAKER
DAKOTA ST
WYOMING ST
COLORADO ST.
TEXAS AVE
1428+94.3 FAP 868
1356+57.8 FAP 86 B(4)=
1356+53.3 BEG F 86(19)
KIMBALL AVE.
WABASHA AVE
KEWANEE AVE
SEWALL AVE.
FALLON AVE
LINCOLN AVE
PLEASANT AVE
CENTER AVE
GEORGE AVE
JOHN AVE
MONROE
T7N R59E
T7N R60E
N
T 7 N R. 59 & 60 E.
TO EKALAKA
1870+33.5 F 48(6)
LEGEND
PROPOSED ROAD
GRADED AND DRAINED ROAD
GRAVEL OR STONE ROAD
LOW TYPE BITUMINOUS ROAD
PAVED ROAD
DIVIDED ROAD - TRAFFIC FLOW
FAI FEDERAL AID INTERSTATE SYSTEM
FAP FEDERAL AID PRIMARY SYSTEM
FAS FEDERAL AID SECONDARY SYSTEM
INTERSTATE NUMBERED ROUTES
U S NUMBERED ROUTES
STATE NUMBERED ROUTES
CORPORATE BOUNDARY LINE
NON-EXISTENT DEDICATED STREET
CENTRAL BUSINESS DISTRICT
URBAN EXTENSION BOUNDARY
RAILROAD AND STATION
POST OFFICE
COURT HOUSE
ELEMENTARY SCHOOL
HIGH SCHOOL
HOSPITAL
ELEVATION
CITY PLAT
BAKER
FALLON COUNTY
MONTANA
1960 CENSUS 2,365
SCALE IN FEET
500 0 500 1000

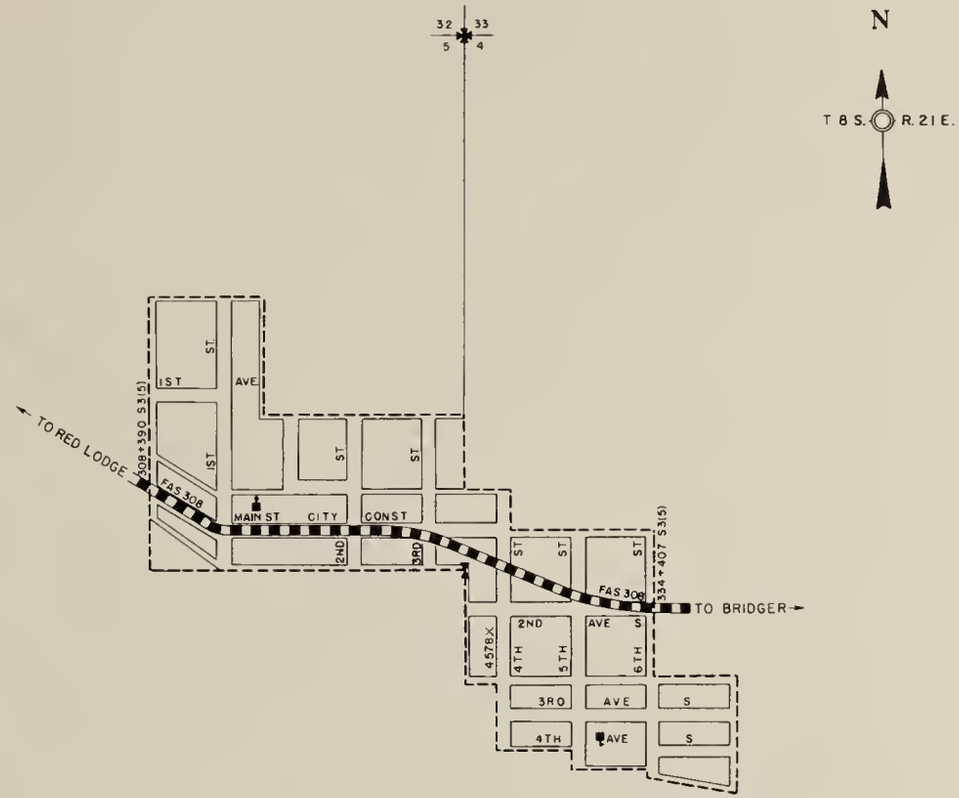

LEGEND

	PROPOSED ROAD
	GRADED AND DRAINED ROAD
	GRAVEL OR STONE ROAD
	LOW TYPE BITUMINOUS ROAD
	PAVED ROAD
	DIVIDED ROAD - TRAFFIC FLOW
FAI	FEDERAL AID INTERSTATE SYSTEM
FAP	FEDERAL AID PRIMARY SYSTEM
FAS	FEDERAL AID SECONDARY SYSTEM
90	INTERSTATE NUMBERED ROUTES
10	U S NUMBERED ROUTES
13	STATE NUMBERED ROUTES
	CORPORATE BOUNDARY LINE
	NON-EXISTENT DEDICATED STREET
	CENTRAL BUSINESS DISTRICT
	URBAN EXTENSION BOUNDARY
	RAILROAD AND STATION
	POST OFFICE
	COURT HOUSE
	ELEMENTARY SCHOOL
	HIGH SCHOOL
	HOSPITAL
X 3955	ELEVATION

CITY PLAT

BEARCREEK

CARBON COUNTY

MONTANA

1960 CENSUS 61

SCALE IN FEET

500 0 500 1000

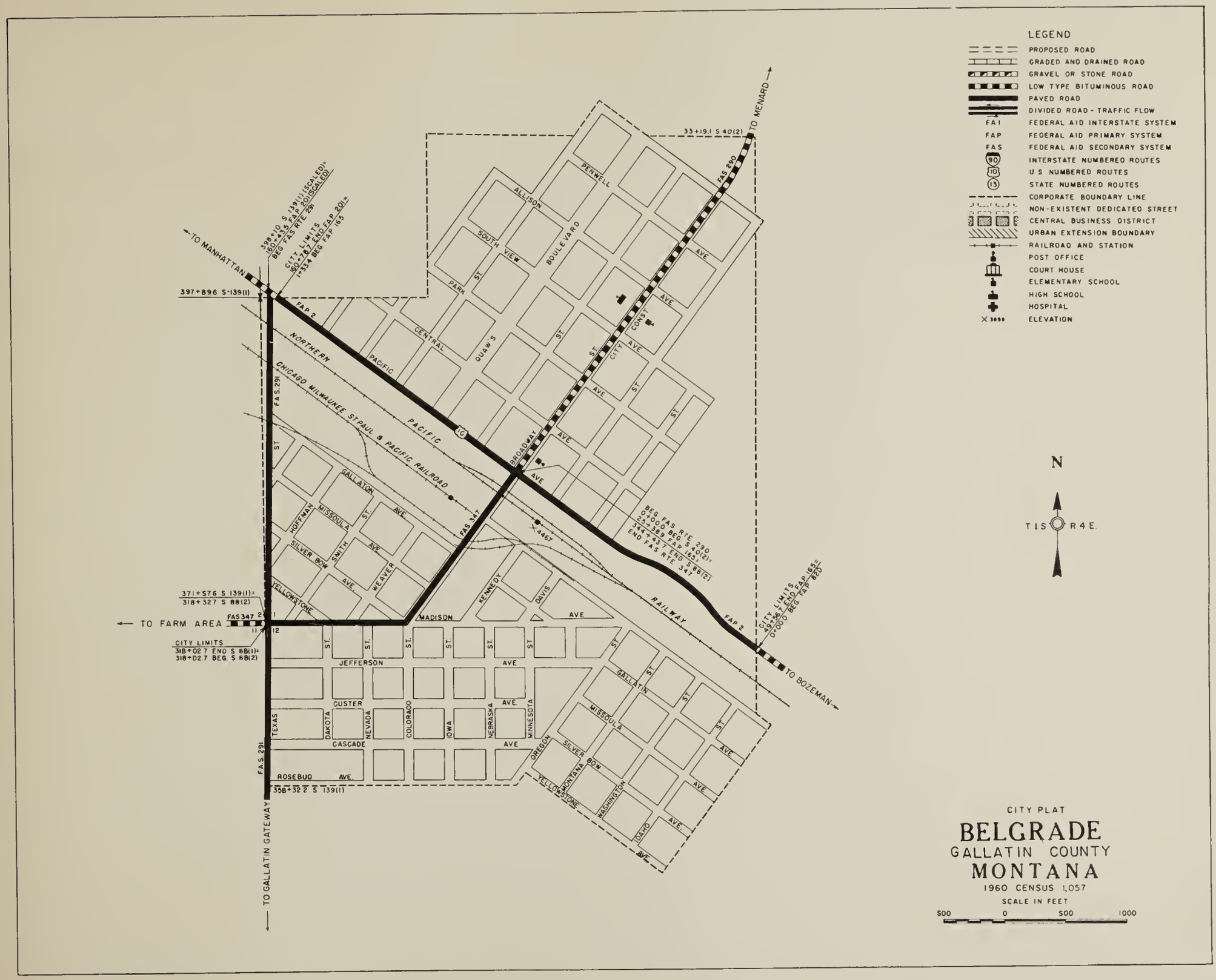
LEGEND
PROPOSED ROAD
GRADED AND DRAINED ROAD
GRAVEL OR STONE ROAD
LOW TYPE BITUMINOUS ROAD
PAVED ROAD
DIVIDED ROAD - TRAFFIC FLOW
FAI FEDERAL AID INTERSTATE SYSTEM
FAP FEDERAL AID PRIMARY SYSTEM
FAS FEDERAL AID SECONDARY SYSTEM
INTERSTATE NUMBERED ROUTES
U S NUMBERED ROUTES
STATE NUMBERED ROUTES
CORPORATE BOUNDARY LINE
NON-EXISTENT DEDICATED STREET
CENTRAL BUSINESS DISTRICT
URBAN EXTENSION BOUNDARY
RAILROAD AND STATION
POST OFFICE
COURT HOUSE
ELEMENTARY SCHOOL
HIGH SCHOOL
HOSPITAL
ELEVATION
N
T1S R4E.
CITY PLAT
BELGRADE
GALLATIN COUNTY
MONTANA
1960 CENSUS 1,057
SCALE IN FEET
500 0 500 1000
TO MANHATTAN
TO MENARD
TO BOZEMAN
TO FARM AREA
TO GALLATIN GATEWAY
397+896 S-139(1)
FAP 2
FAS 291
FAS 347
FAS 290
NORTHERN PACIFIC
CHICAGO MILWAUKEE ST PAUL & PACIFIC RAILROAD
PACIFIC RAILWAY
BROADWAY
MADISON
JEFFERSON
CUSTER
CASCADE
ROSEBUD AVE.
TEXAS
DAKOTA
NEVADA
COLORADO
IOWA
NEBRASKA
MINNESOTA
OREGON
MONTANA
WASHINGTON
IDAHO
ALLISON
PENNELL
SOUTH VIEW
PARK ST.
CENTRAL
QUAW'S
BOULEVARD
CITY
CONST
GALLATIN
MISSOULA
HOFFMAN
SILVER BOW
SMITH
WEAVER
YELLOWSTONE
KENNEDY
DAVIS
33+19.1 S 40(2)
4467
371+576 S 139(1)=
318+327 S 88(2)
CITY LIMITS
318+02.7 END S 88(1)=
318+02.7 BEG S 88(2)
358+32.2 S 139(1)

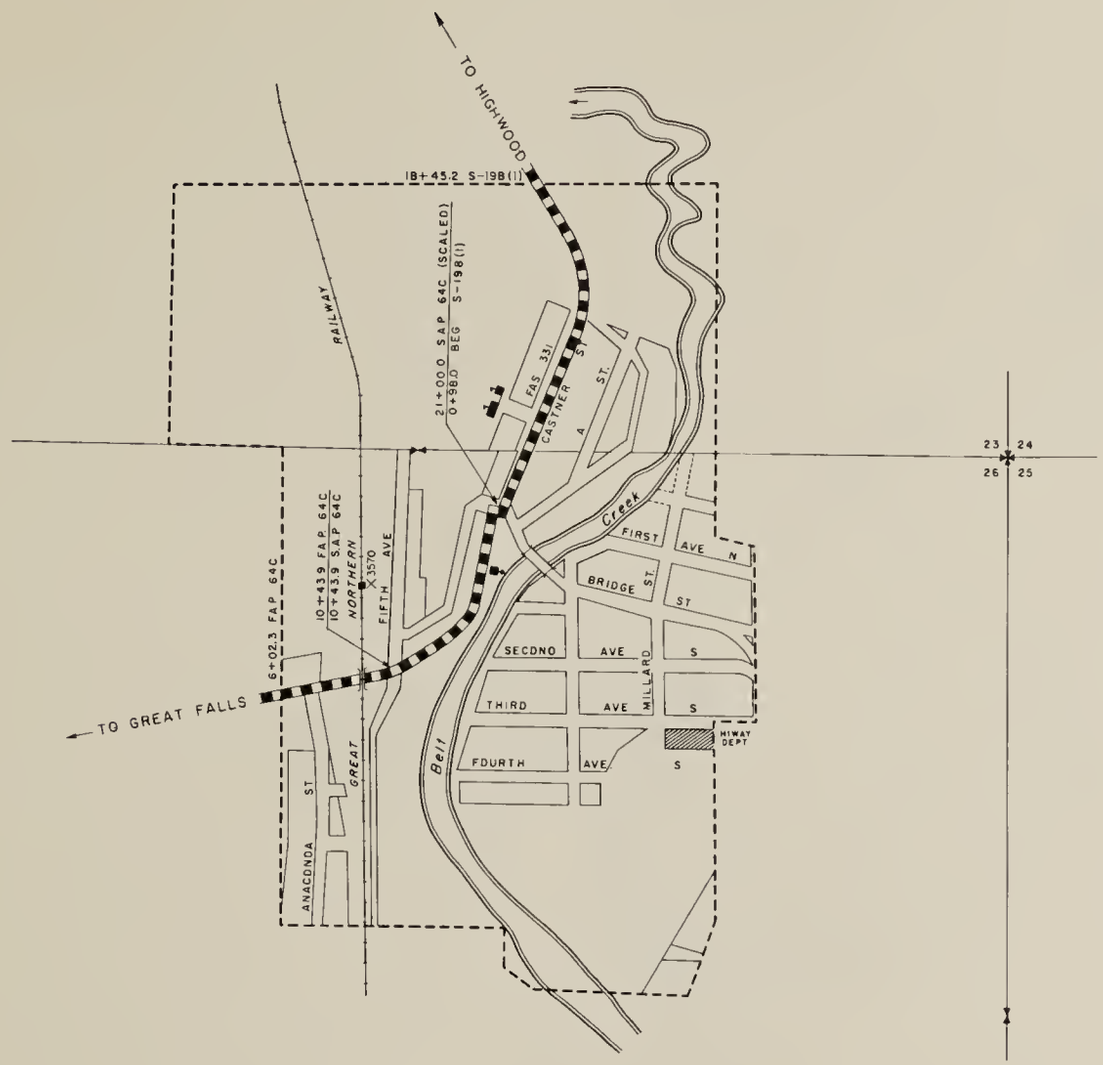

LEGEND

- PROPOSED ROAD
- GRADED AND DRAINED ROAD
- GRAVEL OR STONE ROAD
- LOW TYPE BITUMINOUS ROAD
- PAVED ROAD
- DIVIDED ROAD - TRAFFIC FLOW
- FAI — FEDERAL AID INTERSTATE SYSTEM
- FAP — FEDERAL AID PRIMARY SYSTEM
- FAS — FEDERAL AID SECONDARY SYSTEM
- 90 — INTERSTATE NUMBERED ROUTES
- 10 — U S NUMBERED ROUTES
- 13 — STATE NUMBERED ROUTES
- CORPORATE BOUNDARY LINE
- NON-EXISTENT DEDICATED STREET
- CENTRAL BUSINESS DISTRICT
- URBAN EXTENSION BOUNDARY
- RAILROAD AND STATION
- POST OFFICE
- COURT HOUSE
- ELEMENTARY SCHOOL
- HIGH SCHOOL
- HOSPITAL
- X 3959 — ELEVATION

N

T19N R6E.

CITY PLAT

BELT

CASCADE COUNTY

MONTANA

1960 CENSUS 757

SCALE IN FEET

500 0 500 1000

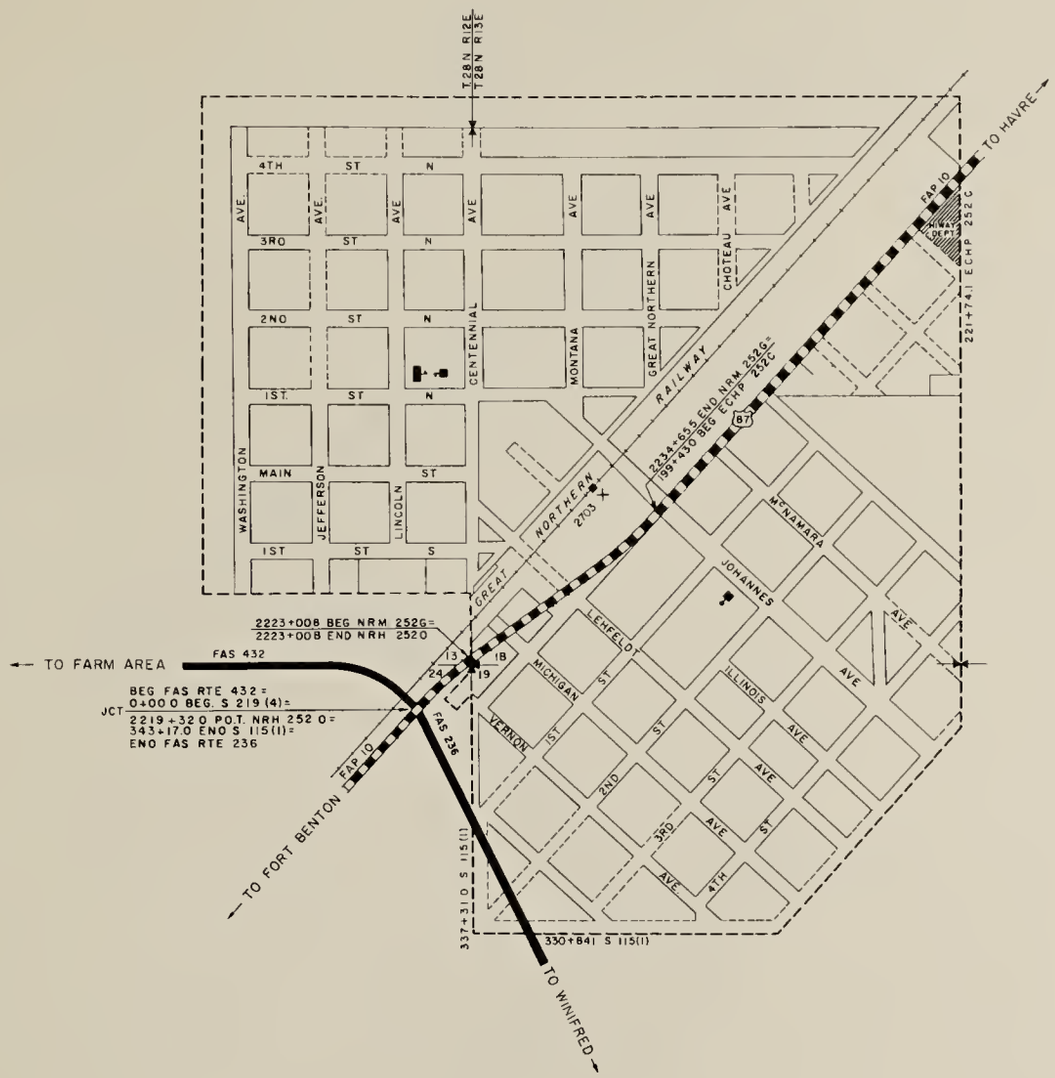

LEGEND

- PROPOSED ROAD
- GRADED AND DRAINED ROAD
- GRAVEL OR STONE ROAD
- LOW TYPE BITUMINOUS ROAD
- PAVED ROAD
- DIVIDED ROAD - TRAFFIC FLOW
- FAI — FEDERAL AID INTERSTATE SYSTEM
- FAP — FEDERAL AID PRIMARY SYSTEM
- FAS — FEDERAL AID SECONDARY SYSTEM
- 90 — INTERSTATE NUMBERED ROUTES
- 10 — U S NUMBERED ROUTES
- 13 — STATE NUMBERED ROUTES
- CORPORATE BOUNDARY LINE
- NON-EXISTENT DEDICATED STREET
- CENTRAL BUSINESS DISTRICT
- URBAN EXTENSION BOUNDARY
- RAILROAD AND STATION
- POST OFFICE
- COURT HOUSE
- ELEMENTARY SCHOOL
- HIGH SCHOOL
- HOSPITAL
- X 3955 — ELEVATION

N

T28N R12&13E

CITY PLAT

BIG SANDY

CHOUTEAU COUNTY

MONTANA

1960 CENSUS 954

SCALE IN FEET

500 0 500 1000

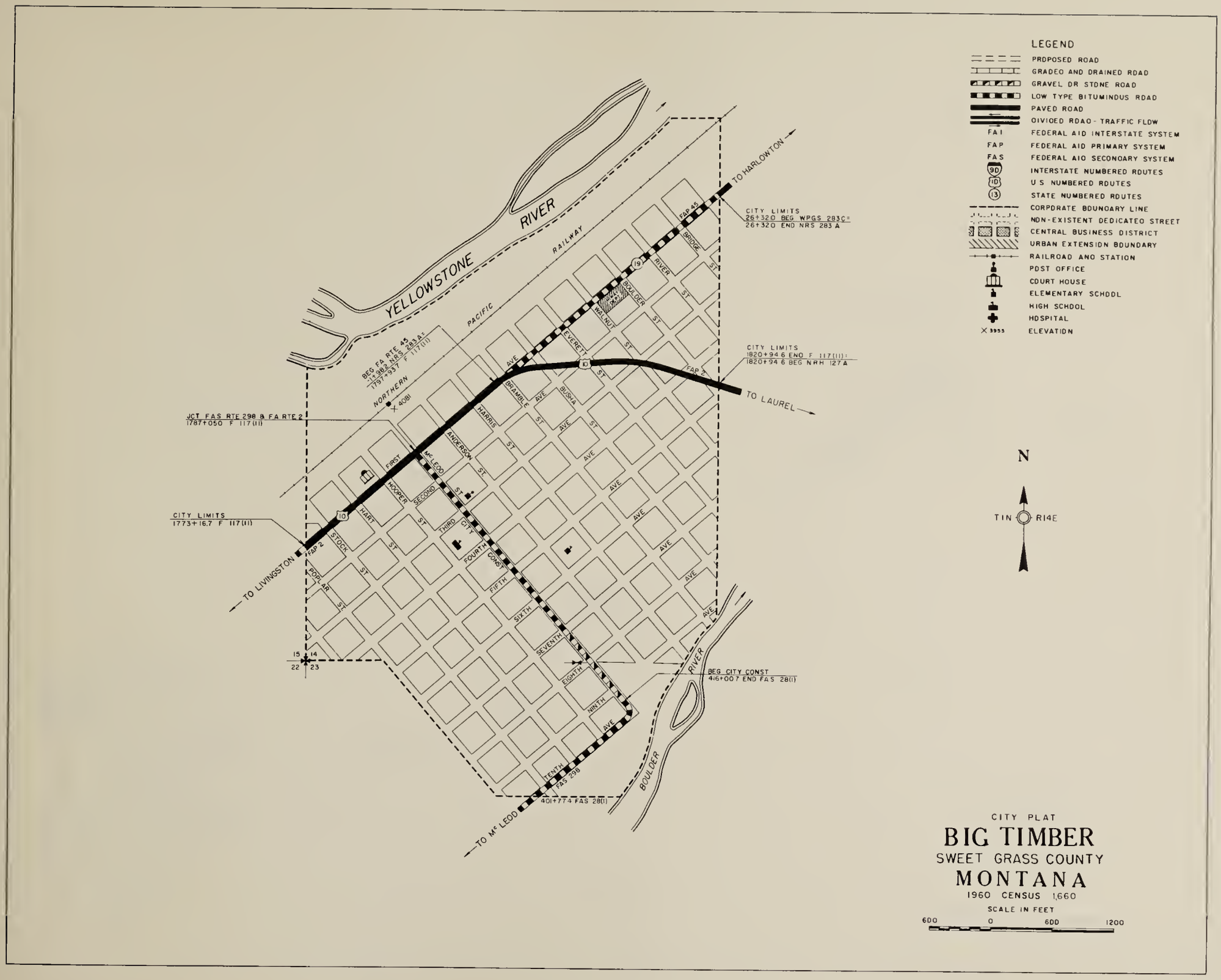
LEGEND
PROPOSED ROAD
GRADED AND DRAINED ROAD
GRAVEL OR STONE ROAD
LOW TYPE BITUMINOUS ROAD
PAVED ROAD
DIVIDED ROAD - TRAFFIC FLOW
FAI FEDERAL AID INTERSTATE SYSTEM
FAP FEDERAL AID PRIMARY SYSTEM
FAS FEDERAL AID SECONDARY SYSTEM
90 INTERSTATE NUMBERED ROUTES
10 U S NUMBERED ROUTES
13 STATE NUMBERED ROUTES
CORPORATE BOUNDARY LINE
NON-EXISTENT DEDICATED STREET
CENTRAL BUSINESS DISTRICT
URBAN EXTENSION BOUNDARY
RAILROAD AND STATION
POST OFFICE
COURT HOUSE
ELEMENTARY SCHOOL
HIGH SCHOOL
HOSPITAL
× 3955 ELEVATION
N
T1N R14E
YELLOWSTONE RIVER
NORTHERN PACIFIC RAILWAY
TO HARLOWTON
CITY LIMITS
26+320 BEG WPGS 283C=
26+320 END NRS 283 A
FAP 45
BRIDGE
RIVER ST
BOULDER ST
MAIN ST
EVERETT ST
CITY LIMITS
1820+94 6 END F 117(11)=
1820+94 6 BEG NRH 127 A
TO LAUREL
BEG FA RTE 45
-1+98 A NRS 283 A=
1797+937 F 117(11)
JCT FAS RTE 298 & FA RTE 2
1787+050 F 117(11)
CITY LIMITS
1773+16.7 F 117(11)
TO LIVINGSTON
FAP 2
HARRIS ST
BRAMBLE AVE
BUSHA AVE
ANDERSON ST
McLEOD ST
FIRST ST
SECOND ST
THIRD ST
FOURTH ST
FIFTH ST
SIXTH ST
SEVENTH ST
EIGHTH ST
NINTH AVE
TENTH AVE
HART ST
HOOPER ST
STOCK ST
POPLAR ST
CITY CONST
BEG CITY CONST
416+007 END FAS 281(1)
FAS 298
401+774 FAS 281(1)
TO McLEOD
BOULDER RIVER
15 14
22 23
CITY PLAT
BIG TIMBER
SWEET GRASS COUNTY
MONTANA
1960 CENSUS 1,660
SCALE IN FEET
600 0 600 1200

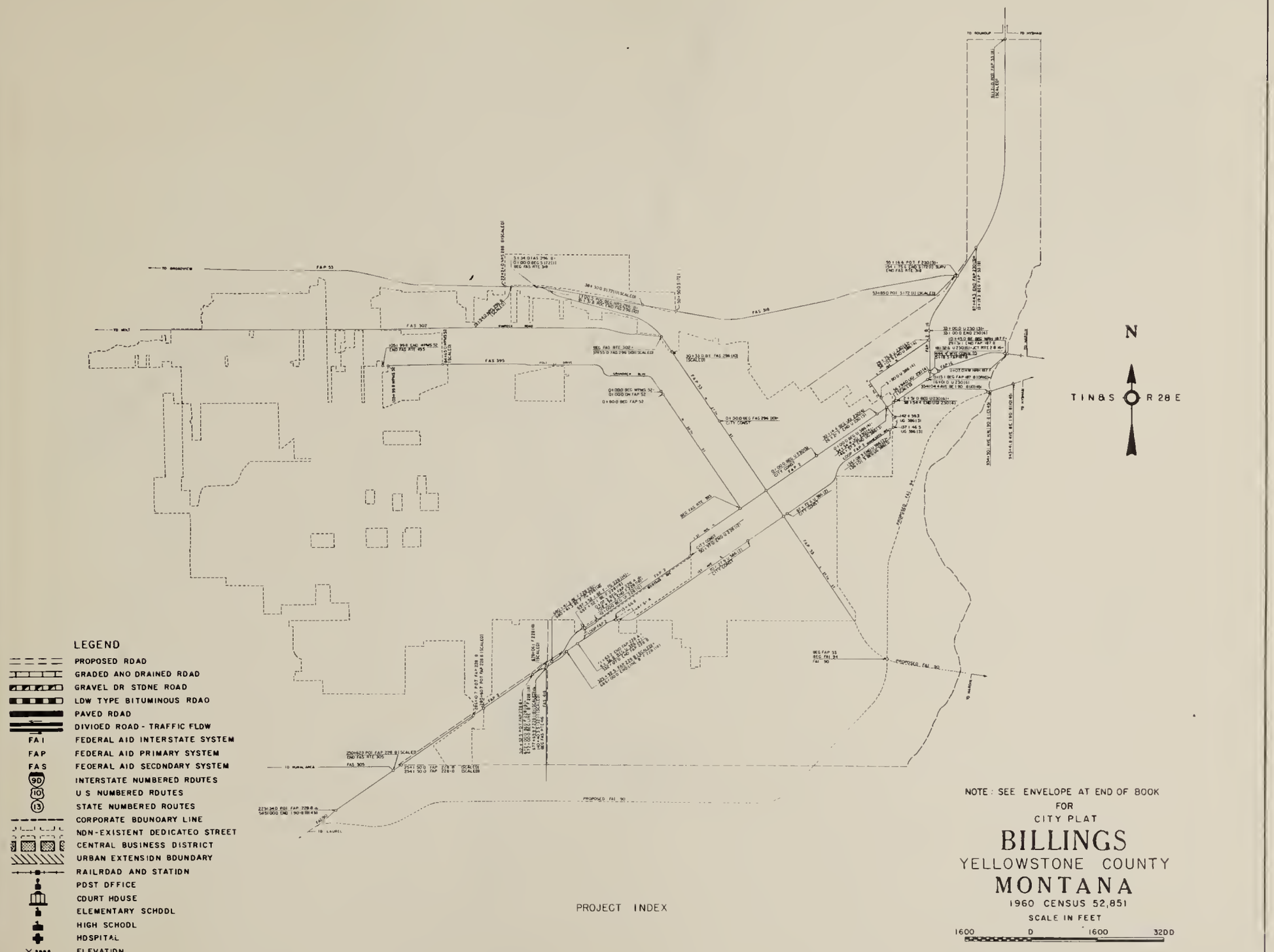
N
T1N&S R 28 E
LEGEND
PROPOSED ROAD
GRADED AND DRAINED ROAD
GRAVEL OR STONE ROAD
LOW TYPE BITUMINOUS ROAD
PAVED ROAD
DIVIDED ROAD - TRAFFIC FLOW
FAI FEDERAL AID INTERSTATE SYSTEM
FAP FEDERAL AID PRIMARY SYSTEM
FAS FEDERAL AID SECONDARY SYSTEM
INTERSTATE NUMBERED ROUTES
U S NUMBERED ROUTES
STATE NUMBERED ROUTES
CORPORATE BOUNDARY LINE
NON-EXISTENT DEDICATED STREET
CENTRAL BUSINESS DISTRICT
URBAN EXTENSION BOUNDARY
RAILROAD AND STATION
POST OFFICE
COURT HOUSE
ELEMENTARY SCHOOL
HIGH SCHOOL
HOSPITAL
ELEVATION
PROJECT INDEX
NOTE: SEE ENVELOPE AT END OF BOOK
FOR
CITY PLAT
BILLINGS
YELLOWSTONE COUNTY
MONTANA
1960 CENSUS 52,851
SCALE IN FEET
1600 0 1600 3200

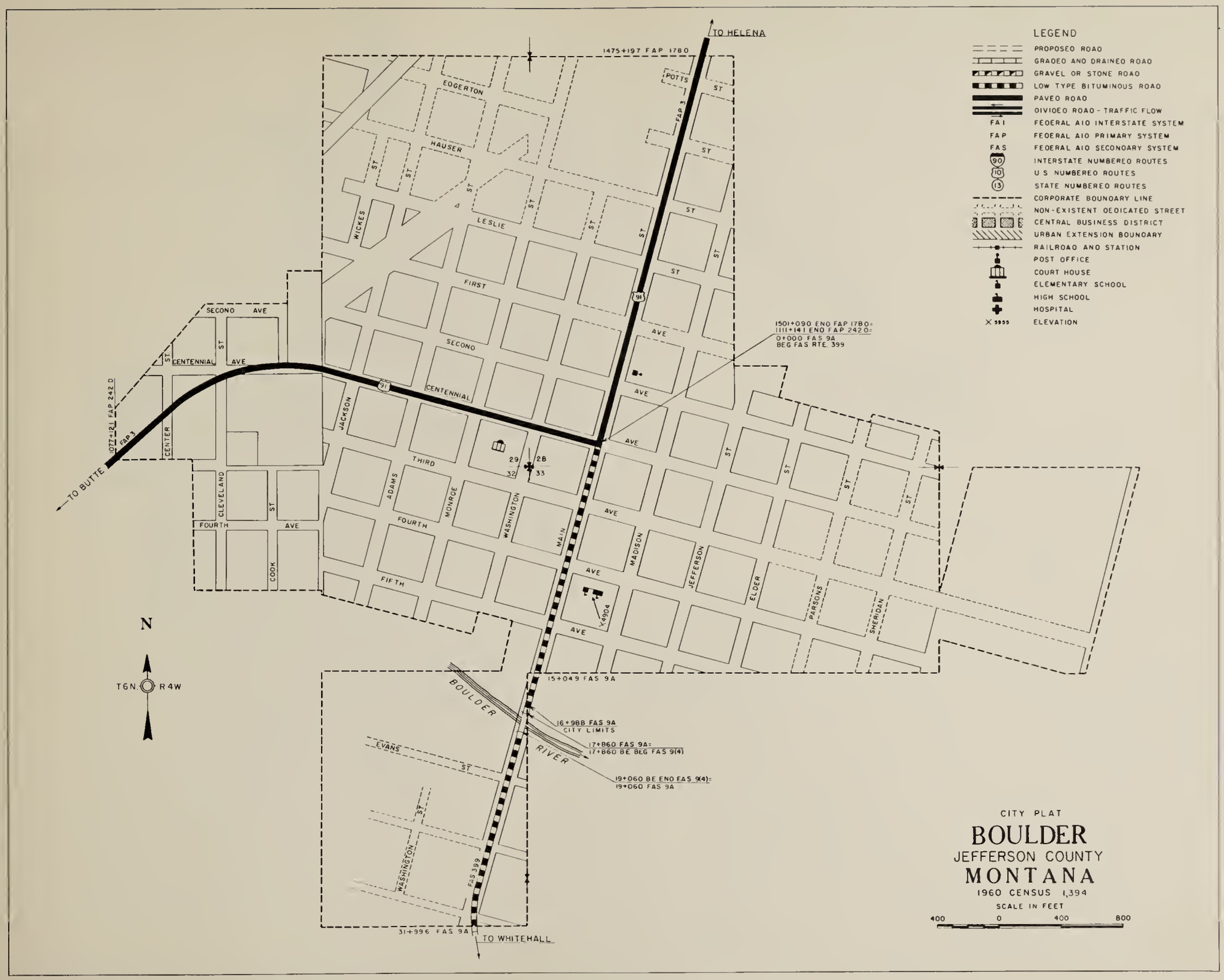
LEGEND
PROPOSED ROAD
GRADED AND DRAINED ROAD
GRAVEL OR STONE ROAD
LOW TYPE BITUMINOUS ROAD
PAVED ROAD
DIVIDED ROAD - TRAFFIC FLOW
FAI FEDERAL AID INTERSTATE SYSTEM
FAP FEDERAL AID PRIMARY SYSTEM
FAS FEDERAL AID SECONDARY SYSTEM
INTERSTATE NUMBERED ROUTES
U S NUMBERED ROUTES
STATE NUMBERED ROUTES
CORPORATE BOUNDARY LINE
NON-EXISTENT DEDICATED STREET
CENTRAL BUSINESS DISTRICT
URBAN EXTENSION BOUNDARY
RAILROAD AND STATION
POST OFFICE
COURT HOUSE
ELEMENTARY SCHOOL
HIGH SCHOOL
HOSPITAL
ELEVATION
TO HELENA
1475+197 FAP 178.0
TO BUTTE
1077+21 FAP 242 D
FAP 3
1501+090 END FAP 178.0=
1111+141 END FAP 242.0=
0+000 FAS 9A
BEG FAS RTE. 399
15+049 FAS 9A
16+988 FAS 9A
CITY LIMITS
17+860 FAS 9A=
17+860 BE BEG FAS 9(4)
19+060 BE END FAS 9(4)=
19+060 FAS 9A
31+996 FAS 9A
TO WHITEHALL
FAS 399
BOULDER RIVER
EGERTON
HAUSER
WICKES
LESLIE
FIRST
SECOND
CENTENNIAL
JACKSON
THIRD
ADAMS
MONROE
WASHINGTON
MAIN
MADISON
JEFFERSON
ELDER
PARSONS
SHERIDAN
FOURTH
FIFTH
CLEVELAND
CENTER
COOK
POTTS
EVANS
N
T6N R4W
CITY PLAT
BOULDER
JEFFERSON COUNTY
MONTANA
1960 CENSUS 1,394
SCALE IN FEET
400 0 400 800

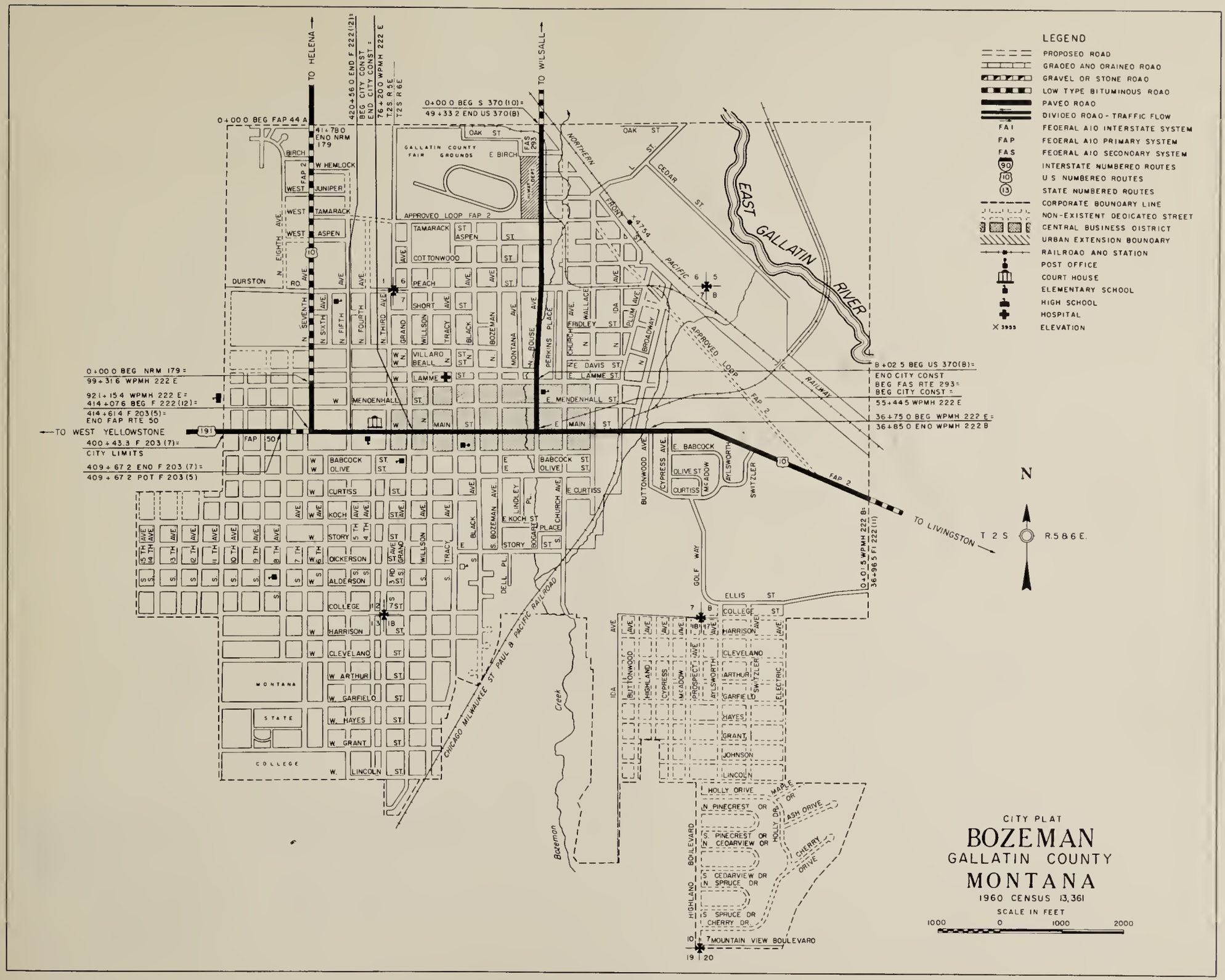
LEGEND
PROPOSED ROAD
GRADED AND DRAINED ROAD
GRAVEL OR STONE ROAD
LOW TYPE BITUMINOUS ROAD
PAVED ROAD
DIVIDED ROAD - TRAFFIC FLOW
FAI FEDERAL AID INTERSTATE SYSTEM
FAP FEDERAL AID PRIMARY SYSTEM
FAS FEDERAL AID SECONDARY SYSTEM
INTERSTATE NUMBERED ROUTES
U S NUMBERED ROUTES
STATE NUMBERED ROUTES
CORPORATE BOUNDARY LINE
NON-EXISTENT DEDICATED STREET
CENTRAL BUSINESS DISTRICT
URBAN EXTENSION BOUNDARY
RAILROAD AND STATION
POST OFFICE
COURT HOUSE
ELEMENTARY SCHOOL
HIGH SCHOOL
HOSPITAL
X 3955 ELEVATION
N
T 2 S
R 5 & 6 E.
CITY PLAT
BOZEMAN
GALLATIN COUNTY
MONTANA
1960 CENSUS 13,361
SCALE IN FEET
1000 0 1000 2000
TO HELENA
TO WILSALL
TO WEST YELLOWSTONE
TO LIVINGSTON
0+00 0 BEG FAP 44 A
41+78 0 END NRM 179
420+56 0 END F 222(12)=
BEG CITY CONST
END CITY CONST =
76+20 0 WPMH 222 E
T2S R5E
T2S R6E
0+00 0 BEG S 370(10)=
49+33 2 END US 370(B)
0+00 0 BEG NRM 179 =
99+31 6 WPMH 222 E
92 1+15 4 WPMH 222 E =
414+07 6 BEG F 222(12)=
414+61 4 F 203(5)=
END FAP RTE 50
400+43.3 F 203(7)=
CITY LIMITS
409+67 2 END F 203(7)=
409+67 2 POT F 203(5)
B+02 5 BEG US 370(B)=
END CITY CONST
BEG FAS RTE 293=
BEG CITY CONST =
55+44 5 WPMH 222 E
36+75 0 BEG WPMH 222 E =
36+85 0 END WPMH 222 B
0+01 5 WPMH 222 B=
36+96 5 FI 222(11)
GALLATIN COUNTY FAIR GROUNDS
APPROVED LOOP FAP 2
EAST GALLATIN RIVER
NORTHERN PACIFIC RAILWAY
CHICAGO MILWAUKEE ST PAUL & PACIFIC RAILROAD
Bozeman Creek
MONTANA STATE COLLEGE
BIRCH
W HEMLOCK
WEST JUNIPER
WEST TAMARACK
WEST ASPEN
DURSTON RD
N EIGHTH AVE
N SEVENTH AVE
N SIXTH AVE
N FIFTH AVE
N FOURTH AVE
N THIRD AVE
OAK ST
E BIRCH
TAMARACK ST
ASPEN ST
COTTONWOOD ST
PEACH ST
SHORT ST
GRAND AVE
WILLSON AVE
TRACY AVE
BLACK AVE
BOZEMAN AVE
MONTANA AVE
N ROUSE AVE
PERKINS PLACE
WALLACE AVE
FRIDLEY ST
CHURCH AVE
IDA AVE
PLUM AVE
BROADWAY
VILLARO
BEALL
LAMME ST
E DAVIS ST
E LAMME ST
MENDENHALL ST
E MENDENHALL ST
MAIN ST
E MAIN ST
BABCOCK ST
OLIVE ST
CURTISS ST
E CURTISS
KOCH ST
E KOCH ST
STORY ST
5TH AVE
4TH AVE
OICKERSON ST
ALDERSON ST
3RD ST
COLLEGE ST
HARRISON ST
CLEVELAND ST
W ARTHUR ST
W GARFIELD ST
W HAYES ST
W GRANT ST
W LINCOLN ST
S BOZEMAN AVE
LINDLEY PL
BOGART PLACE
DELL PL
BUTTONWOOD AVE
CYPRESS AVE
MCADOW
AYLSWORTH
SWITZLER
GOLF WAY
ELLIS ST
PROSPECT AVE
HIGHLAND
ELECTRIC
HOLLY DRIVE
N PINECREST DR
S PINECREST DR
N CEDARVIEW DR
S CEDARVIEW DR
N SPRUCE DR
S SPRUCE DR
CHERRY DR
MAPLE DR
ASH DRIVE
CHERRY DRIVE
BOULEVARD
HIGHLAND
MOUNTAIN VIEW BOULEVARD

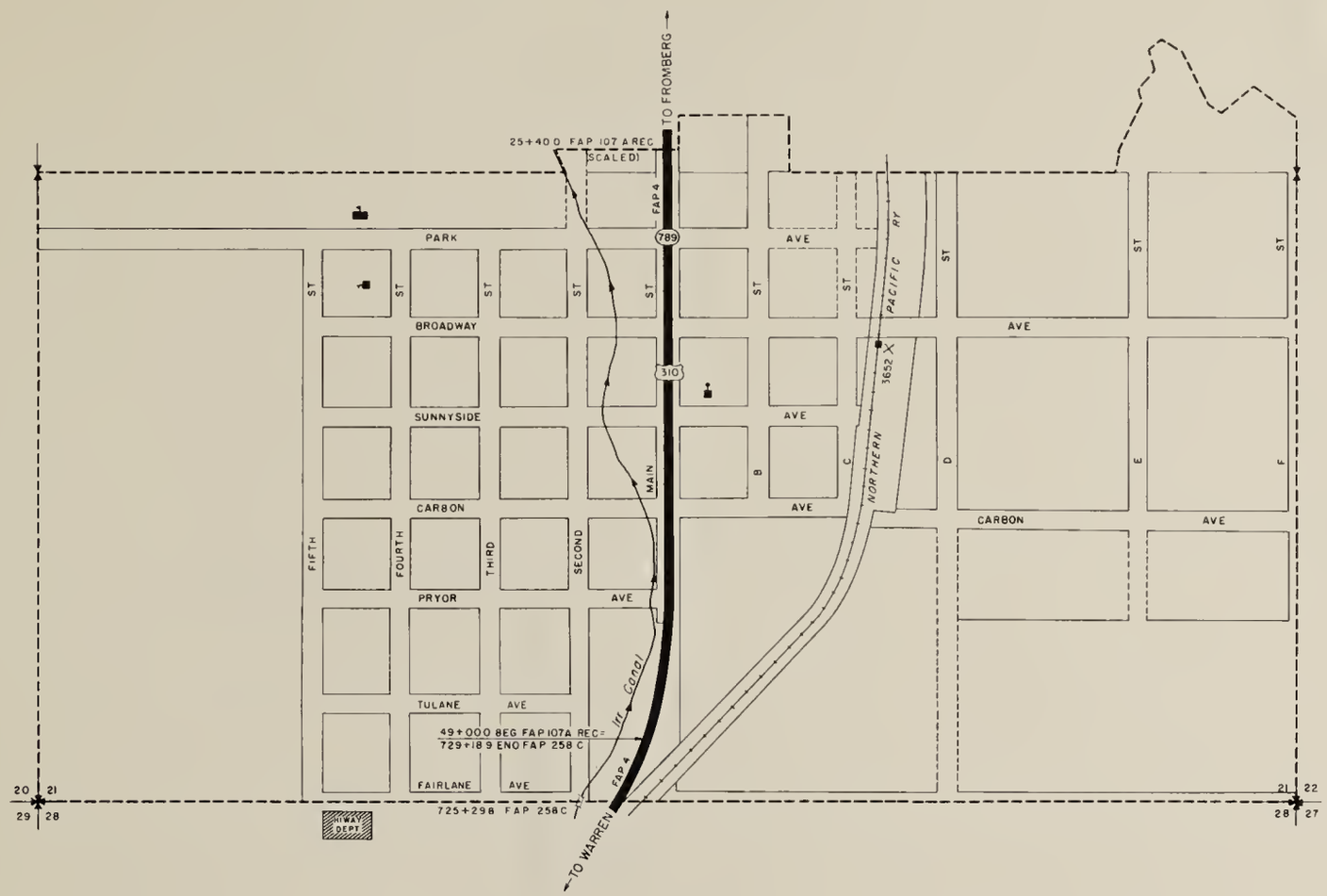

N

T6S R23E.

LEGEND

- PROPOSED ROAD
- GRADED AND DRAINED ROAD
- GRAVEL OR STONE ROAD
- LOW TYPE BITUMINOUS ROAD
- PAVED ROAD
- DIVIDED ROAD - TRAFFIC FLOW
- FAI FEDERAL AID INTERSTATE SYSTEM
- FAP FEDERAL AID PRIMARY SYSTEM
- FAS FEDERAL AID SECONDARY SYSTEM
- 90 INTERSTATE NUMBERED ROUTES
- 10 U S NUMBERED ROUTES
- 13 STATE NUMBERED ROUTES
- CORPORATE BOUNDARY LINE
- NON-EXISTENT DEDICATED STREET
- CENTRAL BUSINESS DISTRICT
- URBAN EXTENSION BOUNDARY
- RAILROAD AND STATION
- POST OFFICE
- COURT HOUSE
- ELEMENTARY SCHOOL
- HIGH SCHOOL
- HOSPITAL
- X 3955 ELEVATION

CITY PLAT

BRIDGER

CARBON COUNTY

MONTANA

1960 CENSUS 824

SCALE IN FEET

400 0 400 800

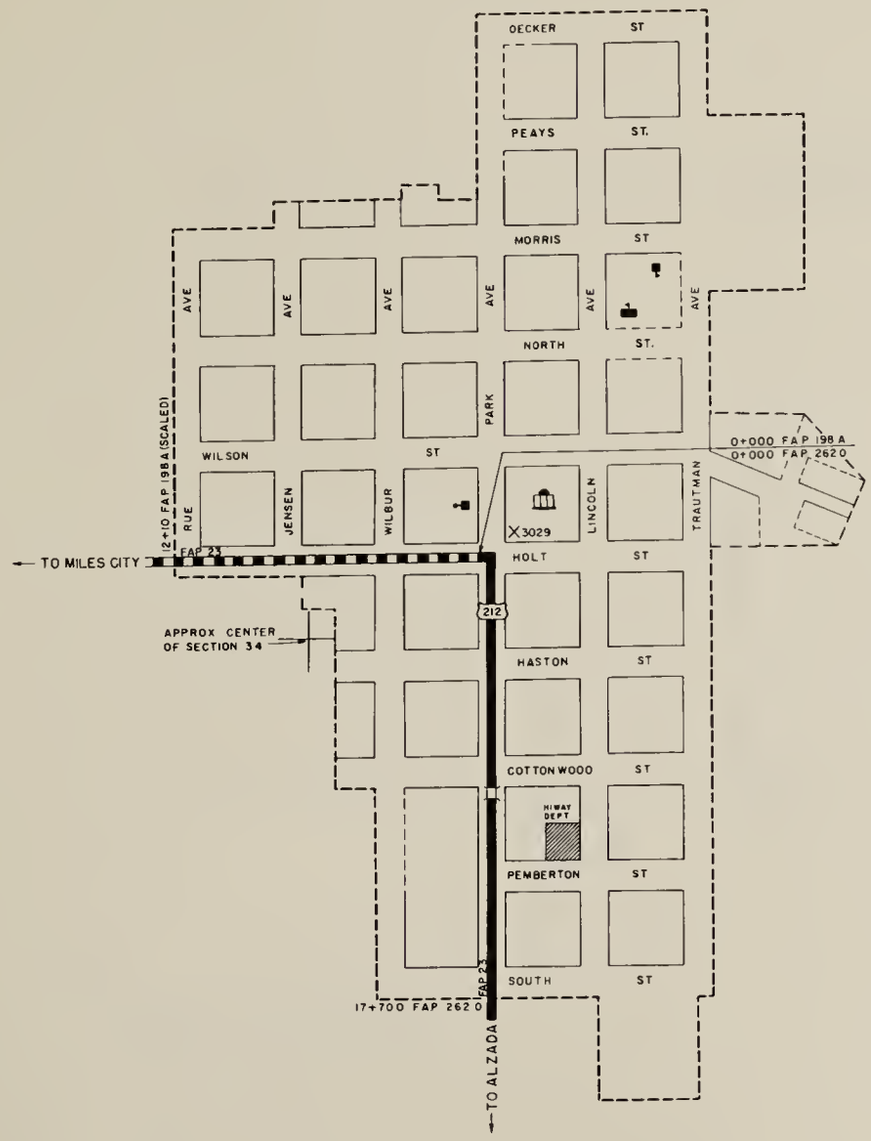

LEGEND

- PROPOSED ROAD
- GRADED AND DRAINED ROAD
- GRAVEL OR STONE ROAD
- LOW TYPE BITUMINOUS ROAD
- PAVED ROAD
- DIVIDED ROAD - TRAFFIC FLOW
- FAI FEDERAL AID INTERSTATE SYSTEM
- FAP FEDERAL AID PRIMARY SYSTEM
- FAS FEDERAL AID SECONDARY SYSTEM
- 90 INTERSTATE NUMBERED ROUTES
- 10 U S NUMBERED ROUTES
- 13 STATE NUMBERED ROUTES
- CORPORATE BOUNDARY LINE
- NON-EXISTENT DEDICATED STREET
- CENTRAL BUSINESS DISTRICT
- URBAN EXTENSION BOUNDARY
- RAILROAD AND STATION
- POST OFFICE
- COURT HOUSE
- ELEMENTARY SCHOOL
- HIGH SCHOOL
- HOSPITAL
- X 3555 ELEVATION

N

T 4 S R 51 E.

CITY PLAT

BROADUS

POWDER RIVER COUNTY

MONTANA

1960 CENSUS 628

SCALE IN FEET

400 0 400 800

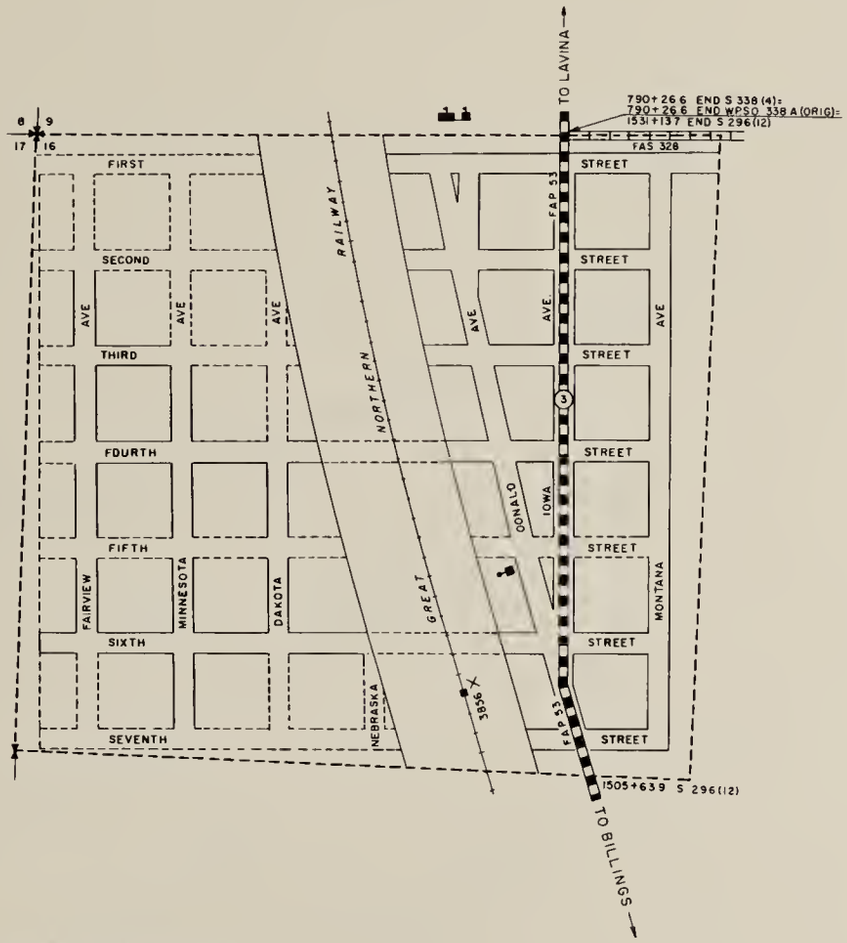

LEGEND

- PROPOSED ROAD
- GRADED AND DRAINED ROAD
- GRAVEL OR STONE ROAD
- LOW TYPE BITUMINOUS ROAD
- PAVED ROAD
- DIVIDED ROAD - TRAFFIC FLOW
- FAI FEDERAL AID INTERSTATE SYSTEM
- FAP FEDERAL AID PRIMARY SYSTEM
- FAS FEDERAL AID SECONDARY SYSTEM
- 90 INTERSTATE NUMBERED ROUTES
- 101 U S NUMBERED ROUTES
- 13 STATE NUMBERED ROUTES
- CORPORATE BOUNDARY LINE
- NON-EXISTENT DEDICATED STREET
- CENTRAL BUSINESS DISTRICT
- URBAN EXTENSION BOUNDARY
- RAILROAD AND STATION
- POST OFFICE
- COURT HOUSE
- ELEMENTARY SCHOOL
- HIGH SCHOOL
- HOSPITAL
- X 3955 ELEVATION

CITY PLAT

BROADVIEW

YELLOWSTONE COUNTY

MONTANA

1960 CENSUS 160

SCALE IN FEET

400 0 400 800

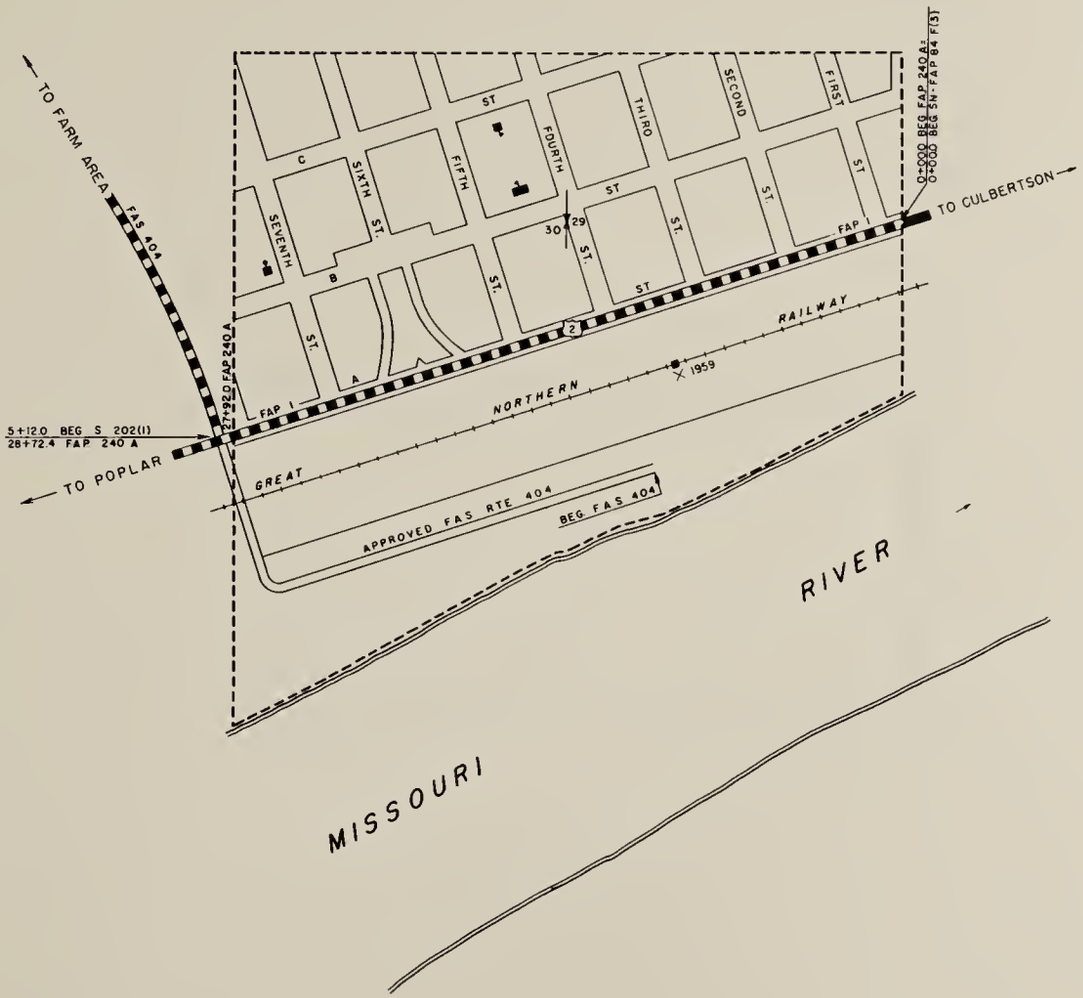

LEGEND

- PROPOSED ROAD
- GRADED AND DRAINED ROAD
- GRAVEL OR STONE ROAD
- LOW TYPE BITUMINOUS ROAD
- PAVED ROAD
- DIVIDED ROAD - TRAFFIC FLOW
- FAI — FEDERAL AID INTERSTATE SYSTEM
- FAP — FEDERAL AID PRIMARY SYSTEM
- FAS — FEDERAL AID SECONDARY SYSTEM
- 90 — INTERSTATE NUMBERED ROUTES
- 10 — U S NUMBERED ROUTES
- 13 — STATE NUMBERED ROUTES
- CORPORATE BOUNDARY LINE
- NON-EXISTENT DEDICATED STREET
- CENTRAL BUSINESS DISTRICT
- URBAN EXTENSION BOUNDARY
- RAILROAD AND STATION
- POST OFFICE
- COURT HOUSE
- ELEMENTARY SCHOOL
- HIGH SCHOOL
- HOSPITAL
- X 3955 — ELEVATION

N

T 28 N R 53 E.

CITY PLAT

BROCKTON

ROOSEVELT COUNTY

MONTANA

1960 CENSUS 367

SCALE IN FEET

400 0 400 800

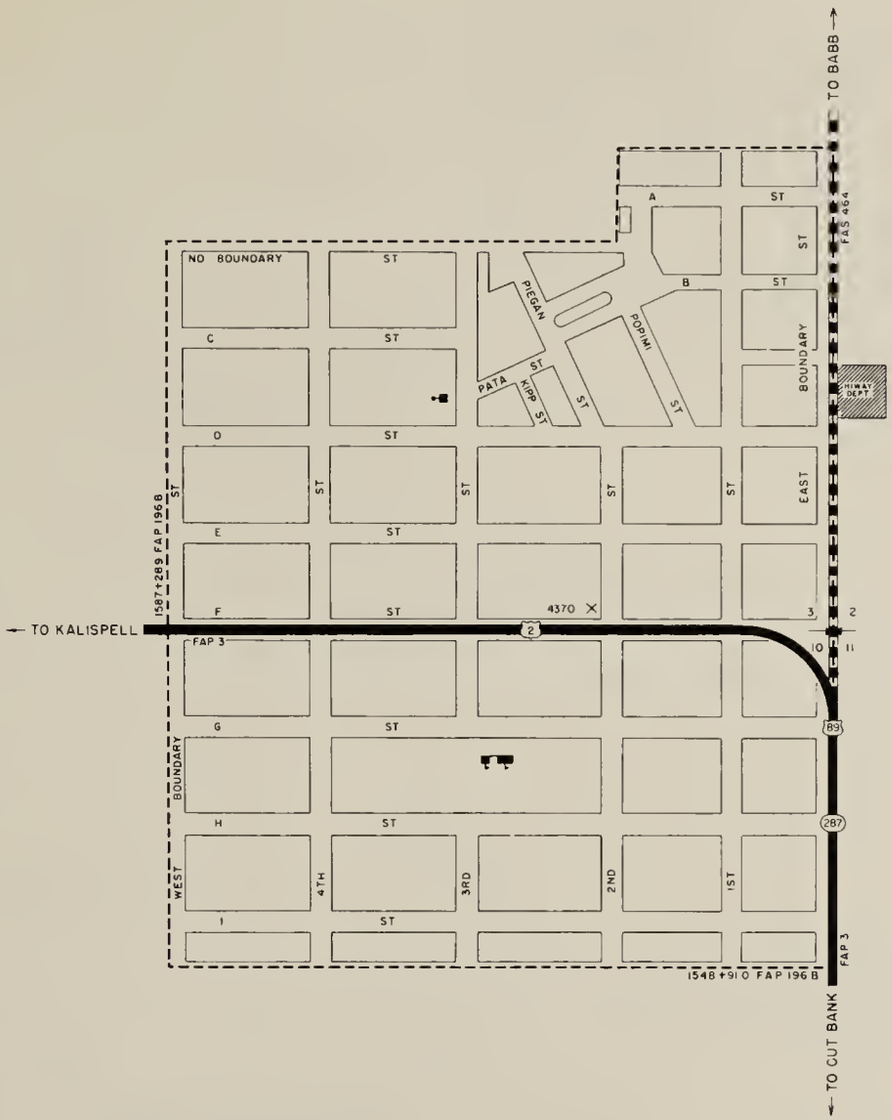

LEGEND

- PROPOSED ROAD
- GRADED AND DRAINED ROAD
- GRAVEL OR STONE ROAD
- LOW TYPE BITUMINOUS ROAD
- PAVED ROAD
- DIVIDED ROAD - TRAFFIC FLOW
- FAI — FEDERAL AID INTERSTATE SYSTEM
- FAP — FEDERAL AID PRIMARY SYSTEM
- FAS — FEDERAL AID SECONDARY SYSTEM
- 90 — INTERSTATE NUMBERED ROUTES
- 10 — U S NUMBERED ROUTES
- 13 — STATE NUMBERED ROUTES
- CORPORATE BOUNDARY LINE
- NON-EXISTENT DEDICATED STREET
- CENTRAL BUSINESS DISTRICT
- URBAN EXTENSION BOUNDARY
- RAILROAD AND STATION
- POST OFFICE
- COURT HOUSE
- ELEMENTARY SCHOOL
- HIGH SCHOOL
- HOSPITAL
- × 3955 — ELEVATION

N

T32N R11W

CITY PLAT

BROWNING

GLACIER COUNTY

MONTANA

1960 CENSUS 2,011

SCALE IN FEET

400 0 400 800

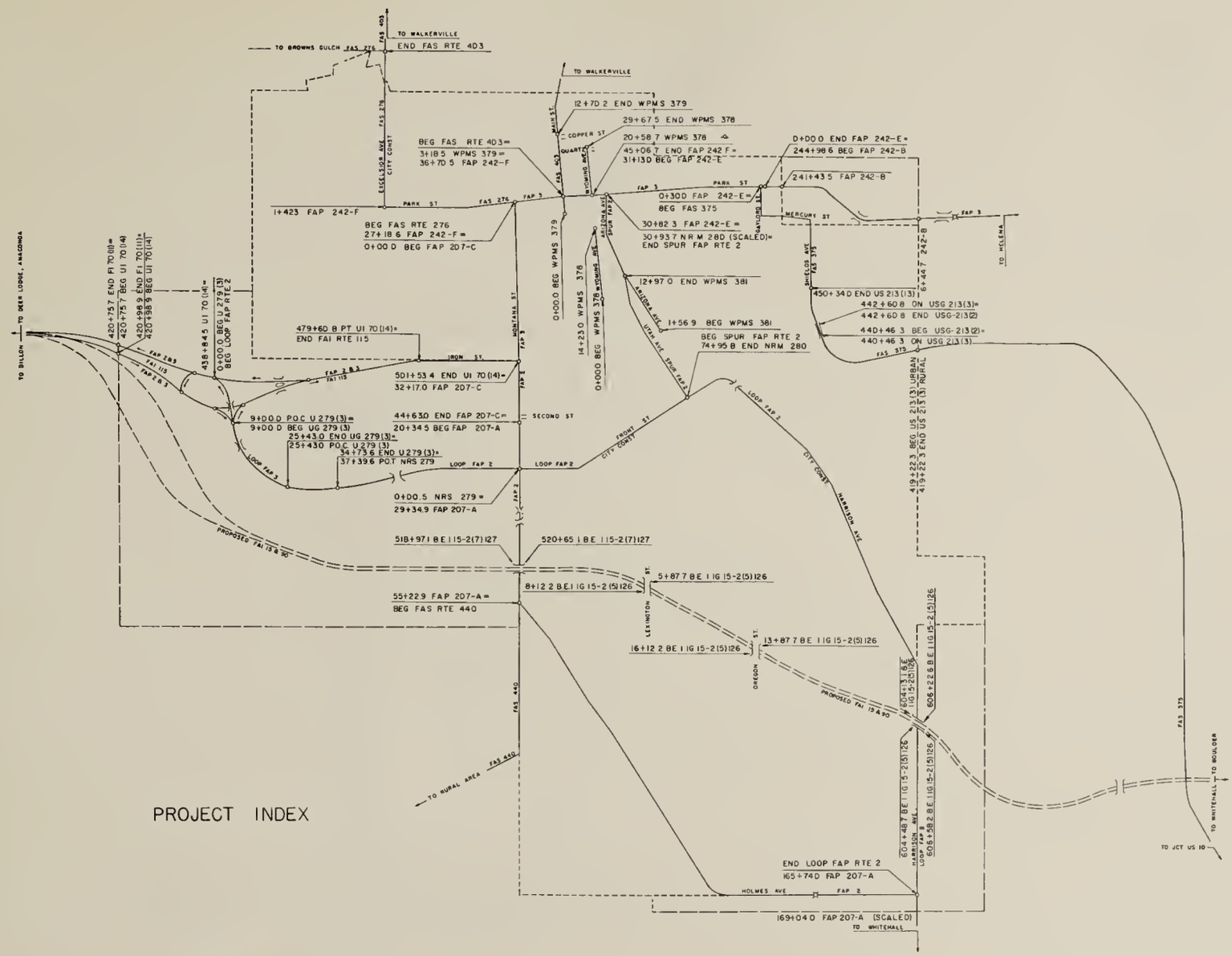

LEGEND

- PROPOSED ROAD
- GRADED AND DRAINED ROAD
- GRAVEL OR STONE ROAD
- LOW TYPE BITUMINOUS ROAD
- PAVED ROAD
- DIVIDED ROAD – TRAFFIC FLOW
- FAI — FEDERAL AID INTERSTATE SYSTEM
- FAP — FEDERAL AID PRIMARY SYSTEM
- FAS — FEDERAL AID SECONDARY SYSTEM
- 90 — INTERSTATE NUMBERED ROUTES
- 10 — U.S. NUMBERED ROUTES
- 13 — STATE NUMBERED ROUTES
- CORPORATE BOUNDARY LINE
- NON-EXISTENT DEDICATED STREET
- CENTRAL BUSINESS DISTRICT
- URBAN EXTENSION BOUNDARY
- RAILROAD AND STATION
- POST OFFICE
- COURT HOUSE
- ELEMENTARY SCHOOL
- HIGH SCHOOL
- HOSPITAL
- X 3000 — ELEVATION

N

T. 3 N. R. 7 & 8 W.

NOTE: SEE ENVELOPE AT END OF BOOK FOR CITY PLAT

BUTTE

SILVER BOW COUNTY

MONTANA

1960 CENSUS 27,877

SCALE IN FEET

1600 0 1600 3200

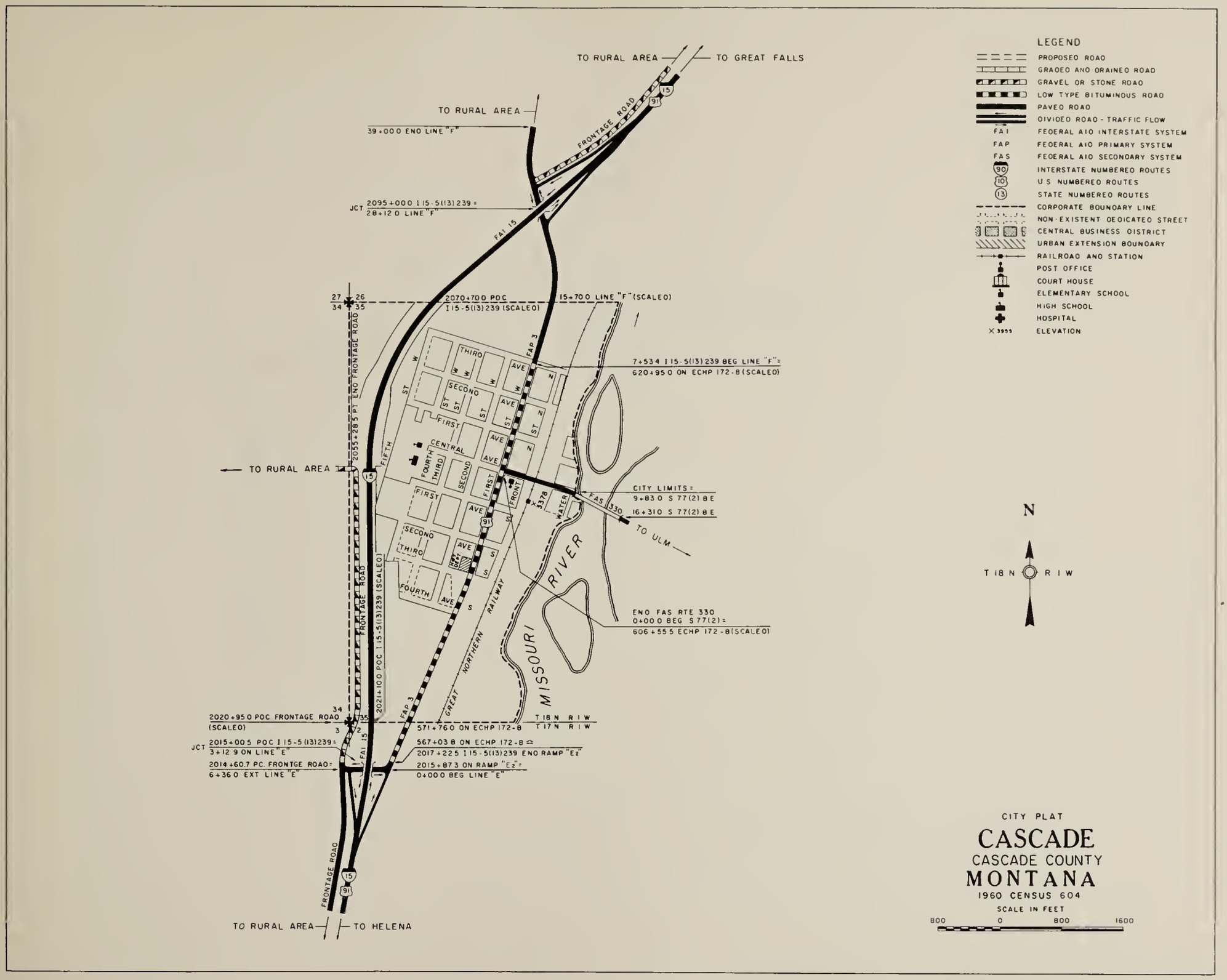
TO RURAL AREA
TO GREAT FALLS
TO RURAL AREA
39+000 END LINE "F"
FRONTAGE ROAD
JCT 2095+000 I 15-5(13) 239 =
28+120 LINE "F"
FAI 15
2070+700 POC
I 15-5(13) 239 (SCALED)
15+700 LINE "F" (SCALED)
7+534 I 15-5(13) 239 BEG LINE "F" =
620+950 ON ECHP 172-8 (SCALED)
2055+285 PT END FRONTAGE ROAD
TO RURAL AREA
FAP 3
CITY LIMITS =
9+830 S 77(2) 8 E
16+310 S 77(2) 8 E
FAS 330
TO ULM
ENO FAS RTE 330
0+000 BEG S 77(2) =
606+555 ECHP 172-8 (SCALED)
MISSOURI RIVER
GREAT NORTHERN RAILWAY
2021+100 POC I 15-5(13) 239 (SCALED)
2020+950 POC FRONTAGE ROAD
(SCALED)
T 18 N R 1 W
T 17 N R 1 W
571+760 ON ECHP 172-8
JCT 2015+005 POC I 15-5 (13) 239 =
3+129 ON LINE "E"
567+038 ON ECHP 172-8
2017+225 I 15-5(13) 239 END RAMP "E2"
2014+607 PC. FRONTGE ROAD =
6+360 EXT LINE "E"
2015+873 ON RAMP "E2" =
0+000 BEG LINE "E"
TO RURAL AREA
TO HELENA
LEGEND
PROPOSED ROAD
GRADED AND DRAINED ROAD
GRAVEL OR STONE ROAD
LOW TYPE BITUMINOUS ROAD
PAVED ROAD
DIVIDED ROAD - TRAFFIC FLOW
FAI FEDERAL AID INTERSTATE SYSTEM
FAP FEDERAL AID PRIMARY SYSTEM
FAS FEDERAL AID SECONDARY SYSTEM
INTERSTATE NUMBERED ROUTES
U S NUMBERED ROUTES
STATE NUMBERED ROUTES
CORPORATE BOUNDARY LINE
NON-EXISTENT DEDICATED STREET
CENTRAL BUSINESS DISTRICT
URBAN EXTENSION BOUNDARY
RAILROAD AND STATION
POST OFFICE
COURT HOUSE
ELEMENTARY SCHOOL
HIGH SCHOOL
HOSPITAL
ELEVATION
N
T 18 N R 1 W
CITY PLAT
CASCADE
CASCADE COUNTY
MONTANA
1960 CENSUS 604
SCALE IN FEET
800 0 800 1600

LEGEND

- PROPOSED ROAD
- GRADED AND DRAINED ROAD
- GRAVEL OR STONE ROAD
- LOW TYPE BITUMINOUS ROAD
- PAVED ROAD
- DIVIDED ROAD - TRAFFIC FLOW
- FAI FEDERAL AID INTERSTATE SYSTEM
- FAP FEDERAL AID PRIMARY SYSTEM
- FAS FEDERAL AID SECONDARY SYSTEM
- 90 INTERSTATE NUMBERED ROUTES
- 10 U S NUMBERED ROUTES
- 13 STATE NUMBERED ROUTES
- CORPORATE BOUNDARY LINE
- NON-EXISTENT DEDICATED STREET
- CENTRAL BUSINESS DISTRICT
- URBAN EXTENSION BOUNDARY
- RAILROAD AND STATION
- POST OFFICE
- COURT HOUSE
- ELEMENTARY SCHOOL
- HIGH SCHOOL
- HOSPITAL
- X 3955 ELEVATION

CITY PLAT

CHESTER

LIBERTY COUNTY

MONTANA

1960 CENSUS 1,158

SCALE IN FEET

600 0 600 1200

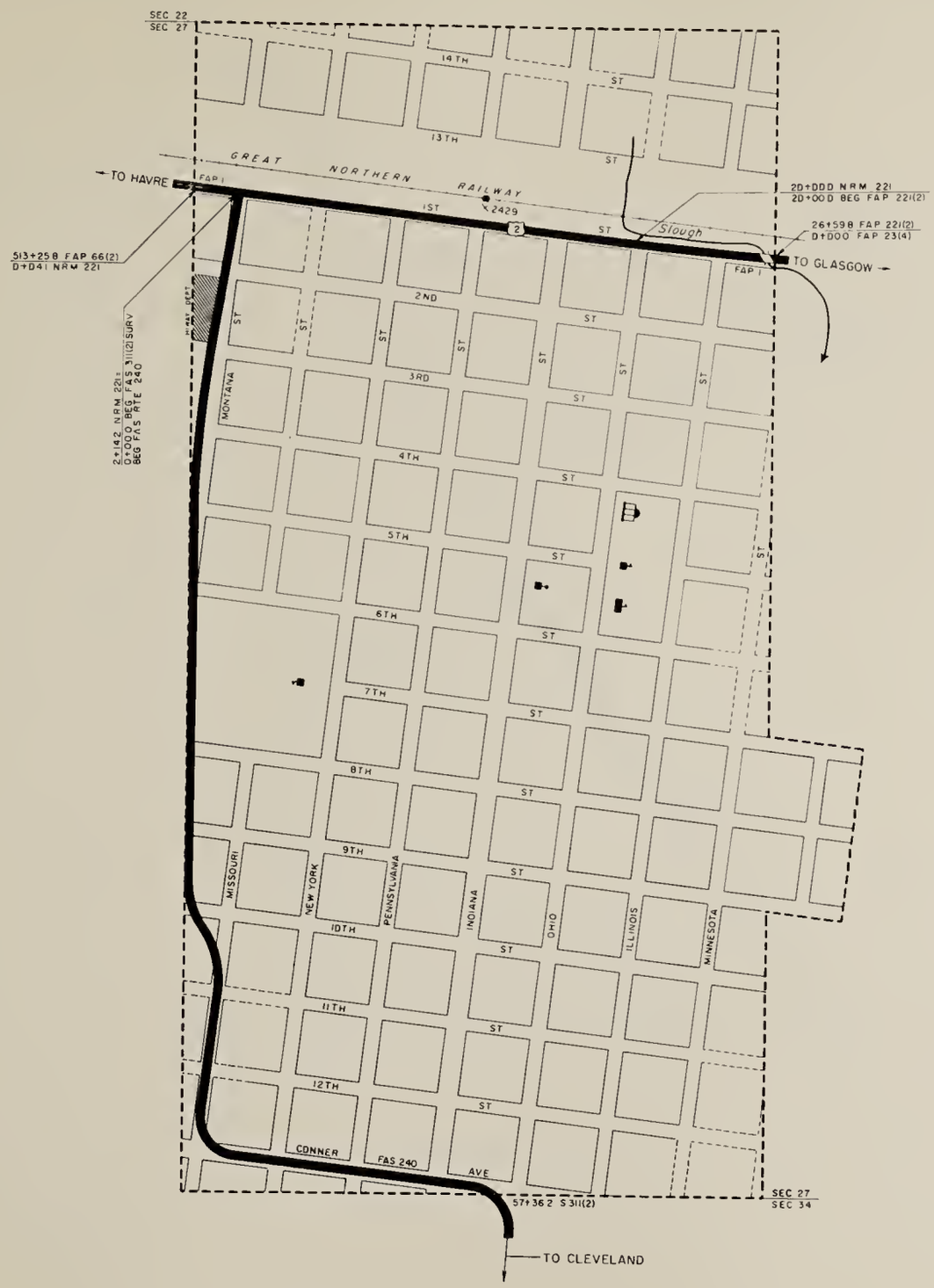

LEGEND

- PROPOSED ROAD
- GRADED AND DRAINED ROAD
- GRAVEL OR STONE ROAD
- LOW TYPE BITUMINOUS ROAD
- PAVED ROAD
- DIVIDED ROAD - TRAFFIC FLOW
- FAI — FEDERAL AID INTERSTATE SYSTEM
- FAP — FEDERAL AID PRIMARY SYSTEM
- FAS — FEDERAL AID SECONDARY SYSTEM
- 90 — INTERSTATE NUMBERED ROUTES
- 10 — U S NUMBERED ROUTES
- 13 — STATE NUMBERED ROUTES
- CORPORATE BOUNDARY LINE
- NON-EXISTENT DEDICATED STREET
- CENTRAL BUSINESS DISTRICT
- URBAN EXTENSION BOUNDARY
- RAILROAD AND STATION
- POST OFFICE
- COURT HOUSE
- ELEMENTARY SCHOOL
- HIGH SCHOOL
- HOSPITAL
- X 3953 — ELEVATION

N

T.33N. R.19E.

CITY PLAT

CHINOOK

BLAINE COUNTY

MONTANA

1960 CENSUS 2,336

SCALE IN FEET

400 0 400 800

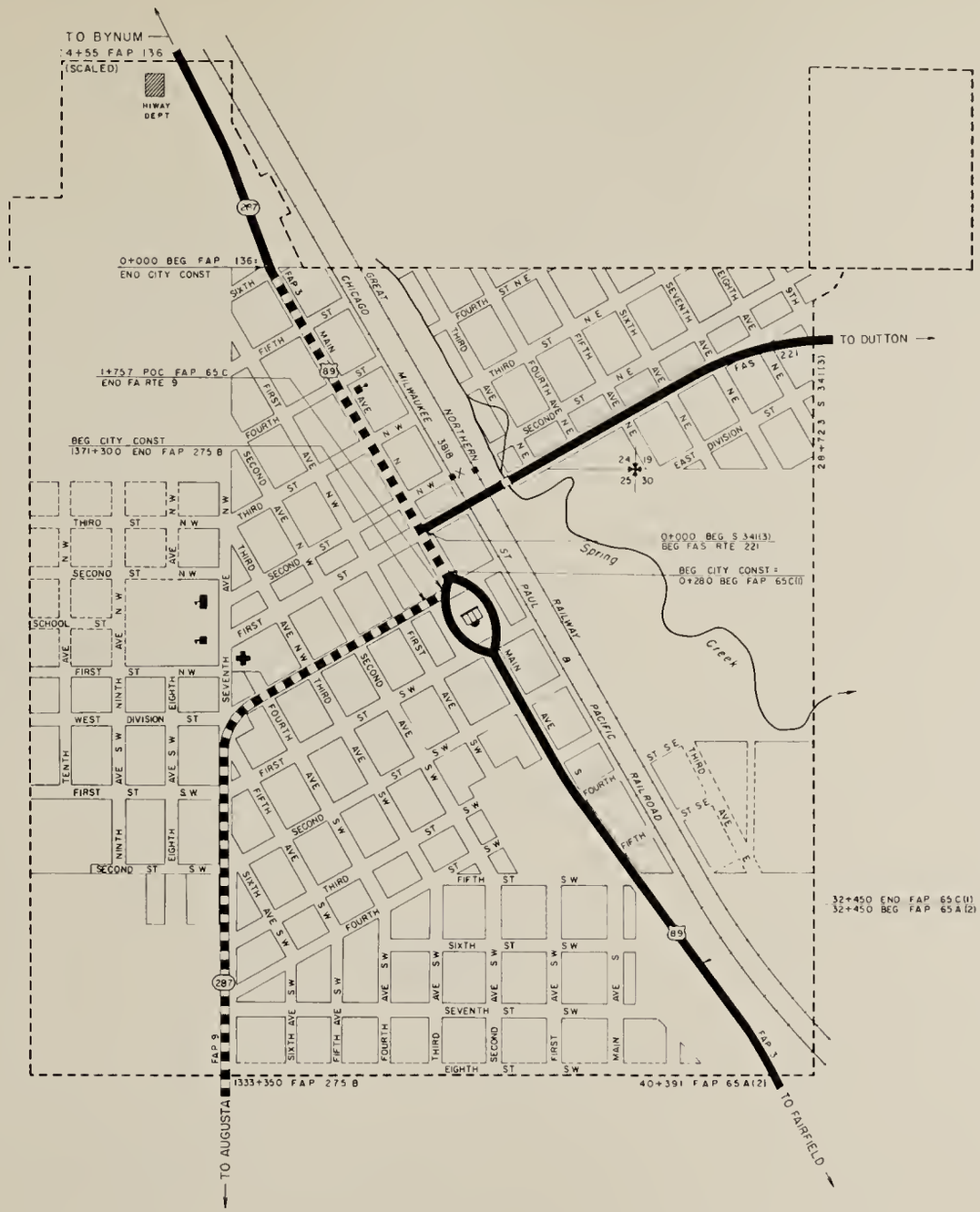

LEGEND

- PROPOSED ROAD
- GRADED AND DRAINED ROAD
- GRAVEL OR STONE ROAD
- LOW TYPE BITUMINOUS ROAD
- PAVED ROAD
- DIVIDED ROAD - TRAFFIC FLOW
- FAI — FEDERAL AID INTERSTATE SYSTEM
- FAP — FEDERAL AID PRIMARY SYSTEM
- FAS — FEDERAL AID SECONDARY SYSTEM
- 90 — INTERSTATE NUMBERED ROUTES
- 10 — U S NUMBERED ROUTES
- 13 — STATE NUMBERED ROUTES
- CORPORATE BOUNDARY LINE
- NON-EXISTENT DEDICATED STREET
- CENTRAL BUSINESS DISTRICT
- URBAN EXTENSION BOUNDARY
- RAILROAD AND STATION
- POST OFFICE
- COURT HOUSE
- ELEMENTARY SCHOOL
- HIGH SCHOOL
- HOSPITAL
- X 3955 — ELEVATION

N

T. 24 N — R 48 W

CITY PLAT

CHOTEAU

TETON COUNTY

MONTANA

1960 CENSUS 1,966

SCALE IN FEET

600 0 600 1200

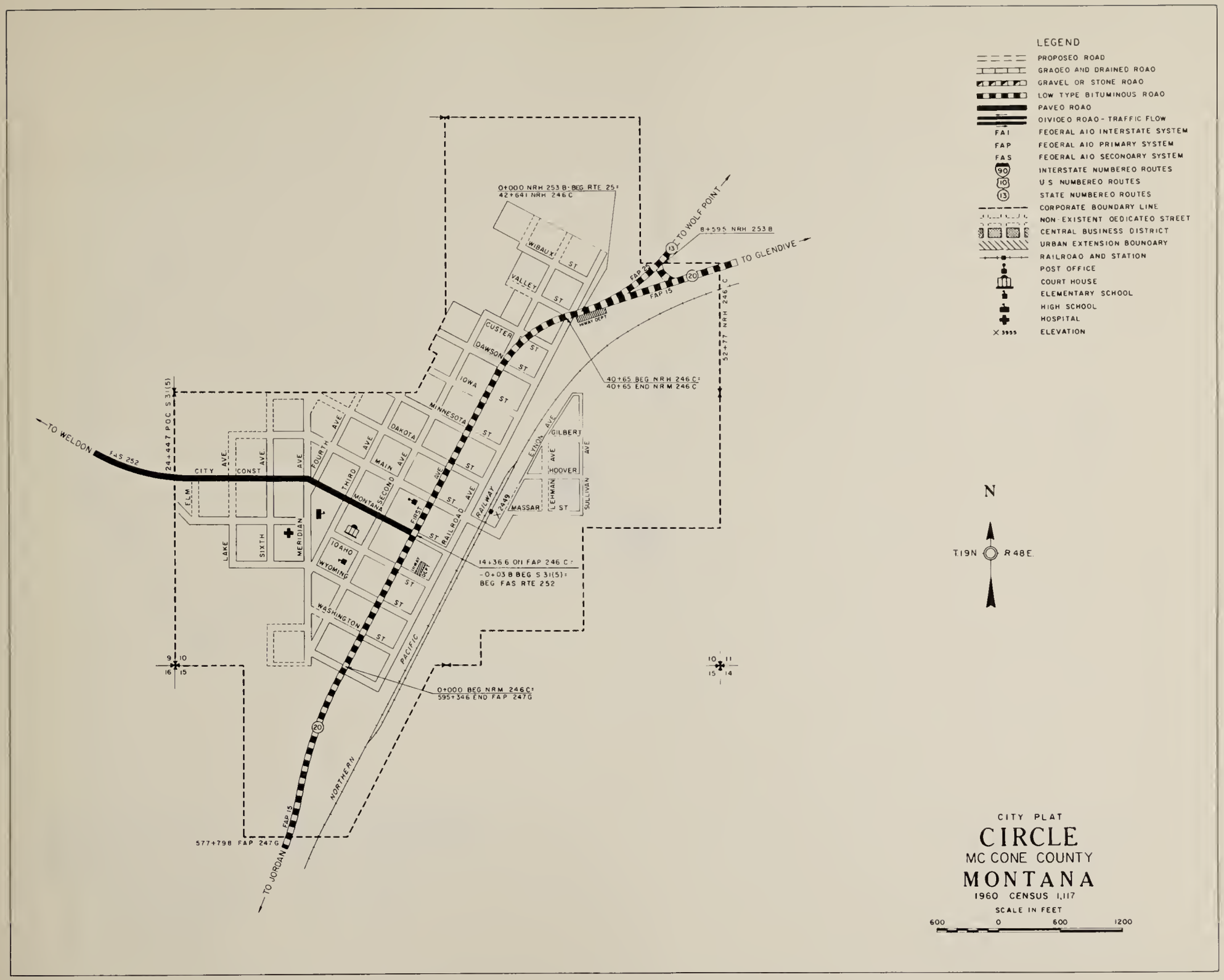
LEGEND
PROPOSED ROAD
GRADED AND DRAINED ROAD
GRAVEL OR STONE ROAD
LOW TYPE BITUMINOUS ROAD
PAVED ROAD
DIVIDED ROAD - TRAFFIC FLOW
FAI FEDERAL AID INTERSTATE SYSTEM
FAP FEDERAL AID PRIMARY SYSTEM
FAS FEDERAL AID SECONDARY SYSTEM
INTERSTATE NUMBERED ROUTES
U S NUMBERED ROUTES
STATE NUMBERED ROUTES
CORPORATE BOUNDARY LINE
NON-EXISTENT DEDICATED STREET
CENTRAL BUSINESS DISTRICT
URBAN EXTENSION BOUNDARY
RAILROAD AND STATION
POST OFFICE
COURT HOUSE
ELEMENTARY SCHOOL
HIGH SCHOOL
HOSPITAL
X 3955 ELEVATION
N
T.19N R.48E.
CITY PLAT
CIRCLE
MC CONE COUNTY
MONTANA
1960 CENSUS 1,117
SCALE IN FEET
600 0 600 1200
TO WELDON
F.A.S. 252
24+447 POC S 31(5)
TO WOLF POINT
8+595 NRH 253 B
TO GLENDIVE
0+000 NRH 253 B BEG RTE 25
42+641 NRH 246 C
FAP 25
FAP 15
52+77 NRH 246 C
40+65 BEG NRH 246 C
40+65 END NRM 246 C
14+36.6 ON FAP 246 C
-0+03 B BEG S 31(5)
BEG FAS RTE 252
0+000 BEG NRM 246 C
595+346 END FAP 247 G
577+798 FAP 247 G
TO JORDAN
CITY AVE
CONST AVE
AVE
FOURTH AVE
THIRD AVE
SECOND AVE
MAIN AVE
MONTANA
FIRST AVE
RAILROAD AVE
ST
ELM
LAKE
SIXTH
MERIDIAN
IDAHO
WYOMING
WASHINGTON ST
WIBAUX ST
VALLEY ST
CUSTER ST
DAWSON ST
IOWA ST
MINNESOTA ST
DAKOTA
EYMON AVE
GILBERT
HOOVER
LEHMAN ST
SULLIVAN AVE
MASSAR
RAILWAY
X 2449
NORTHERN PACIFIC
INWAY DEPT
9 10
16 15
10 11
15 14

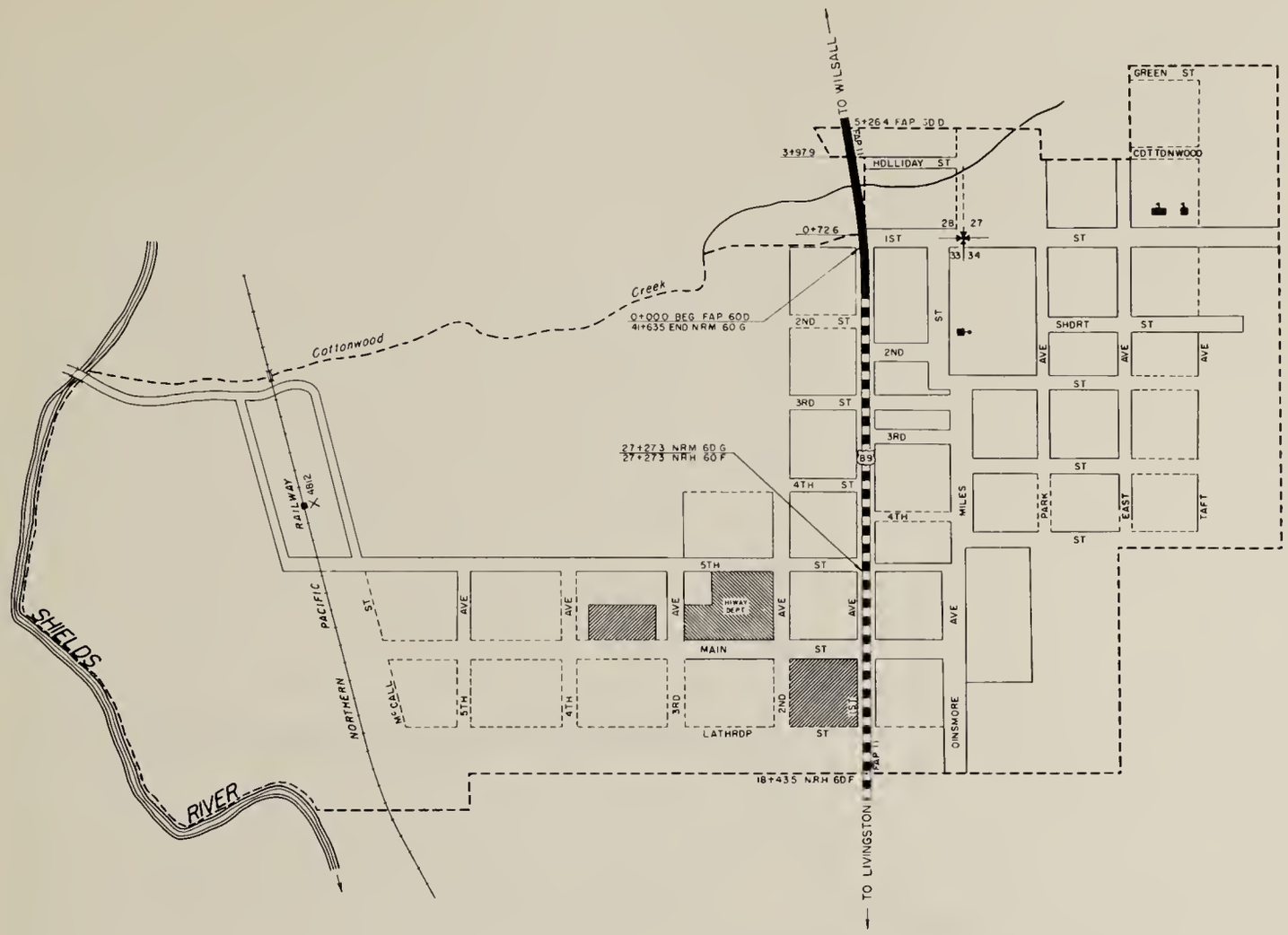

LEGEND

- PROPOSED ROAD
- GRADED AND DRAINED ROAD
- GRAVEL OR STONE ROAD
- LOW TYPE BITUMINOUS ROAD
- PAVED ROAD
- DIVIDED ROAD - TRAFFIC FLOW
- FAI FEDERAL AID INTERSTATE SYSTEM
- FAP FEDERAL AID PRIMARY SYSTEM
- FAS FEDERAL AID SECONDARY SYSTEM
- 90 INTERSTATE NUMBERED ROUTES
- 10 U S NUMBERED ROUTES
- 13 STATE NUMBERED ROUTES
- CORPORATE BOUNDARY LINE
- NON-EXISTENT DEDICATED STREET
- CENTRAL BUSINESS DISTRICT
- URBAN EXTENSION BOUNDARY
- RAILROAD AND STATION
- POST OFFICE
- COURT HOUSE
- ELEMENTARY SCHOOL
- HIGH SCHOOL
- HOSPITAL
- X 3955 ELEVATION

CITY PLAT

CLYDE PARK

PARK COUNTY

MONTANA

1960 CENSUS 253

SCALE IN FEET

400 0 400 800

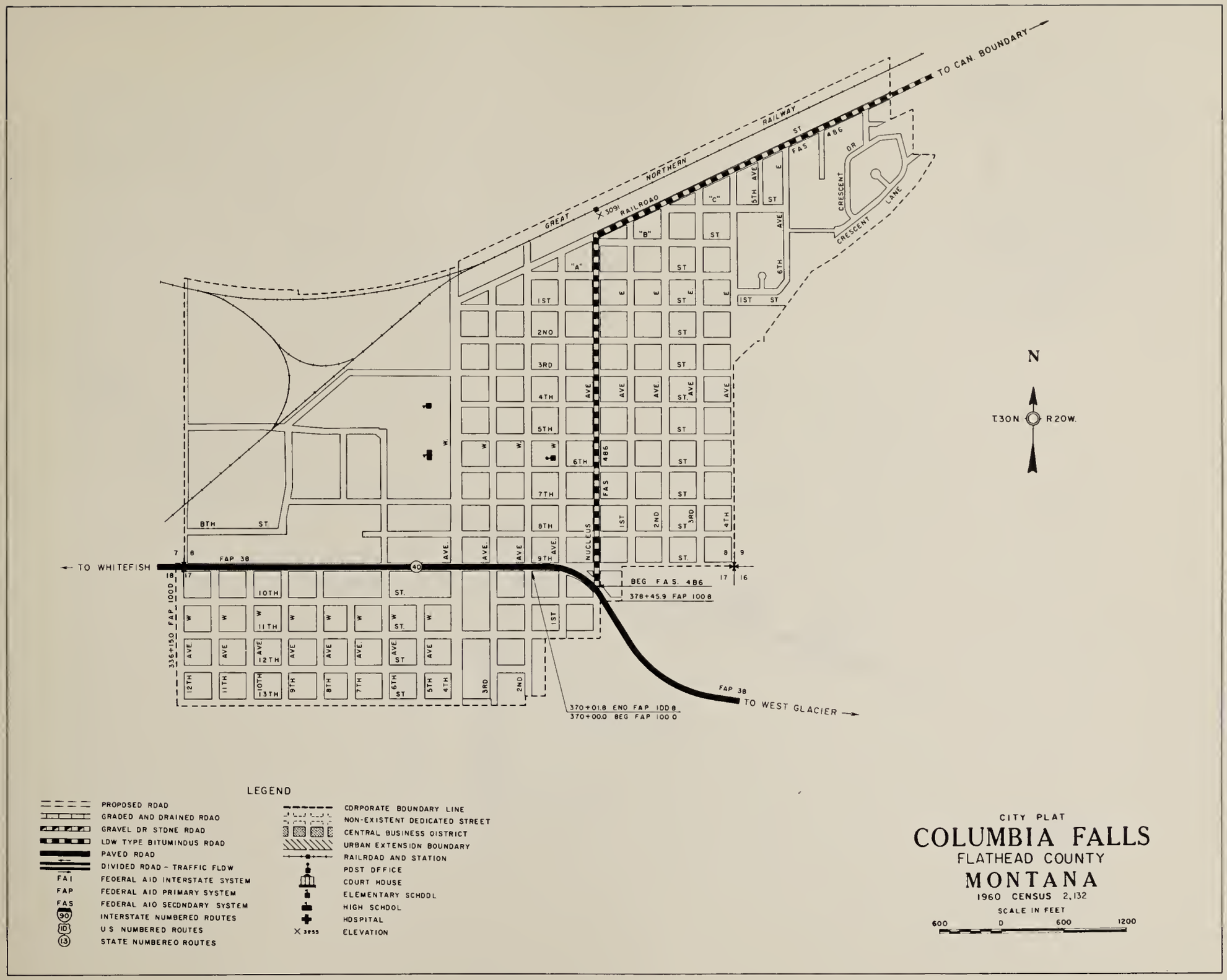
TO CAN. BOUNDARY
GREAT NORTHERN RAILWAY
RAILROAD
X 3091
FAS 486
CRESCENT DR
CRESCENT LANE
6TH AVE E
"A"
"B"
"C"
1ST ST
2ND
3RD
4TH
5TH
6TH
7TH
8TH
9TH
10TH
11TH
12TH
13TH
AVE
ST
W
E
FAS 486
NUCLEUS
BTH ST
FAP 38
TO WHITEFISH
BEG F.A.S. 486
378+45.9 FAP 100.8
370+01.8 END FAP 100.8
370+00.0 BEG FAP 100.0
336+15.0 FAP 100.0
TO WEST GLACIER
N
T30N
R20W.
LEGEND
PROPOSED ROAD
GRADED AND DRAINED ROAD
GRAVEL OR STONE ROAD
LOW TYPE BITUMINOUS ROAD
PAVED ROAD
DIVIDED ROAD - TRAFFIC FLOW
FAI FEDERAL AID INTERSTATE SYSTEM
FAP FEDERAL AID PRIMARY SYSTEM
FAS FEDERAL AID SECONDARY SYSTEM
INTERSTATE NUMBERED ROUTES
U.S. NUMBERED ROUTES
STATE NUMBERED ROUTES
CORPORATE BOUNDARY LINE
NON-EXISTENT DEDICATED STREET
CENTRAL BUSINESS DISTRICT
URBAN EXTENSION BOUNDARY
RAILROAD AND STATION
POST OFFICE
COURT HOUSE
ELEMENTARY SCHOOL
HIGH SCHOOL
HOSPITAL
X 3955 ELEVATION
CITY PLAT
COLUMBIA FALLS
FLATHEAD COUNTY
MONTANA
1960 CENSUS 2,132
SCALE IN FEET
600 0 600 1200

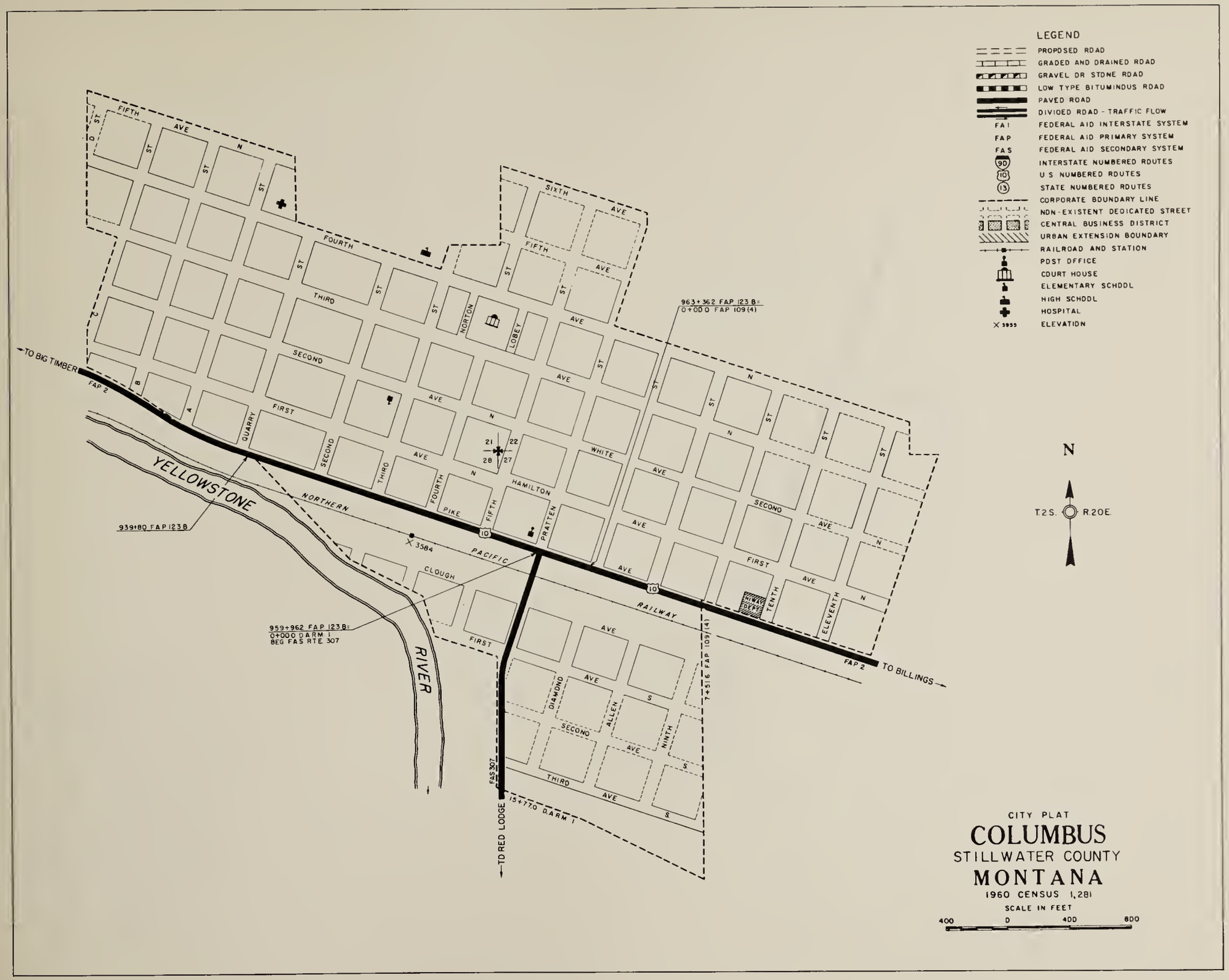
LEGEND
PROPOSED ROAD
GRADED AND DRAINED ROAD
GRAVEL OR STONE ROAD
LOW TYPE BITUMINOUS ROAD
PAVED ROAD
DIVIDED ROAD - TRAFFIC FLOW
FAI FEDERAL AID INTERSTATE SYSTEM
FAP FEDERAL AID PRIMARY SYSTEM
FAS FEDERAL AID SECONDARY SYSTEM
INTERSTATE NUMBERED ROUTES
U S NUMBERED ROUTES
STATE NUMBERED ROUTES
CORPORATE BOUNDARY LINE
NON-EXISTENT DEDICATED STREET
CENTRAL BUSINESS DISTRICT
URBAN EXTENSION BOUNDARY
RAILROAD AND STATION
POST OFFICE
COURT HOUSE
ELEMENTARY SCHOOL
HIGH SCHOOL
HOSPITAL
ELEVATION
N
T.2S. R.20E.
TO BIG TIMBER
FAP 2
YELLOWSTONE
RIVER
NORTHERN
PACIFIC
RAILWAY
939+80 FAP 123 B
959+962 FAP 123 B=
0+000 D.ARM 1
BEG FAS RTE 307
963+362 FAP 123 B=
0+000 FAP 109(4)
7+516 FAP 109(4)
FAS 307
15+77.0 D.ARM 1
TO RED LODGE
TO BILLINGS
FIFTH AVE N
FOURTH ST
THIRD ST
SECOND ST
FIRST AVE N
SIXTH AVE
NORTON
LOBEY
WHITE
HAMILTON
PRATTEN
PIKE
QUARRY
CLOUGH
DIAMOND
ALLEN
NINTH
TENTH
ELEVENTH
SECOND AVE S
THIRD AVE S
3584
CITY PLAT
COLUMBUS
STILLWATER COUNTY
MONTANA
1960 CENSUS 1,281
SCALE IN FEET
400 0 400 800

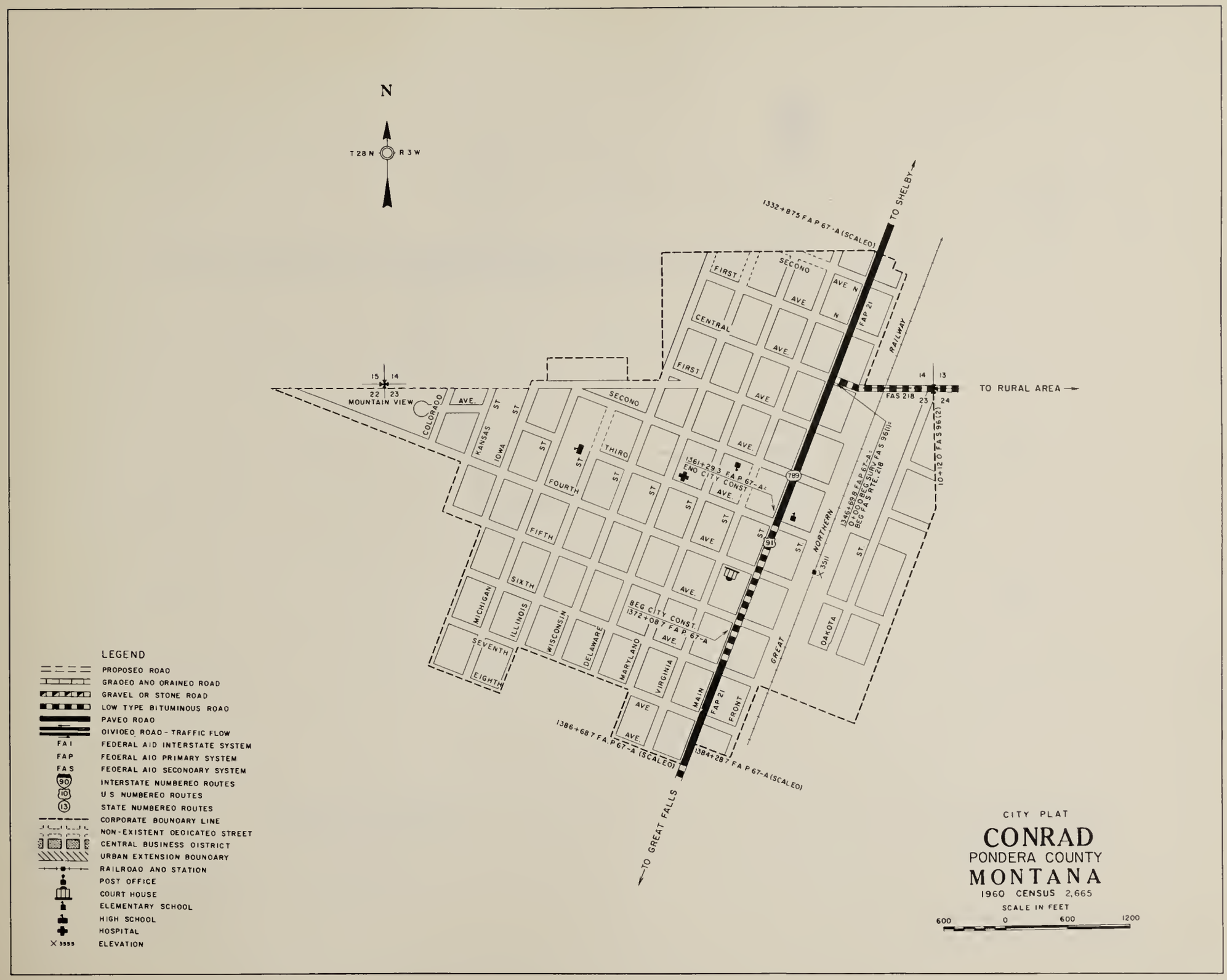
N
T 28 N
R 3 W
TO SHELBY
1332+875 F A P 67-A (SCALED)
FIRST
SECOND
AVE N
N
AVE
CENTRAL
FAP 21
RAILWAY
FIRST
AVE
15
14
22
23
MOUNTAIN VIEW
COLORADO
AVE.
ST
KANSAS
IOWA
ST
SECOND
THIRD
ST
FOURTH
ST
ST
ST
1361+293 F A P 67-A=
END CITY CONST.
AVE.
AVE
ST
ST
FIFTH
AVE
ST
ST
NORTHERN
1346+698 F A P 67-A=
0+00 BEG SURV.
BEG FAS RTE. 218 FAS 96(1)=
14
13
FAS 218
23
24
TO RURAL AREA
10+120 FAS 96(2)
189
91
3511
SIXTH
AVE.
MICHIGAN
ILLINOIS
WISCONSIN
DELAWARE
MARYLAND
VIRGINIA
MAIN
FAP 21
FRONT
GREAT
DAKOTA
ST.
BEG CITY CONST.
1372+087 F A P 67-A
AVE
SEVENTH
EIGHTH
AVE
AVE.
1386+687 F A P 67-A (SCALED)
1384+287 F A P 67-A (SCALED)
TO GREAT FALLS
LEGEND
PROPOSED ROAD
GRADED AND DRAINED ROAD
GRAVEL OR STONE ROAD
LOW TYPE BITUMINOUS ROAD
PAVED ROAD
DIVIDED ROAD - TRAFFIC FLOW
FAI FEDERAL AID INTERSTATE SYSTEM
FAP FEDERAL AID PRIMARY SYSTEM
FAS FEDERAL AID SECONDARY SYSTEM
90 INTERSTATE NUMBERED ROUTES
10 U S NUMBERED ROUTES
13 STATE NUMBERED ROUTES
CORPORATE BOUNDARY LINE
NON-EXISTENT DEDICATED STREET
CENTRAL BUSINESS DISTRICT
URBAN EXTENSION BOUNDARY
RAILROAD AND STATION
POST OFFICE
COURT HOUSE
ELEMENTARY SCHOOL
HIGH SCHOOL
HOSPITAL
X 3555 ELEVATION
CITY PLAT
CONRAD
PONDERA COUNTY
MONTANA
1960 CENSUS 2,665
SCALE IN FEET
600 0 600 1200

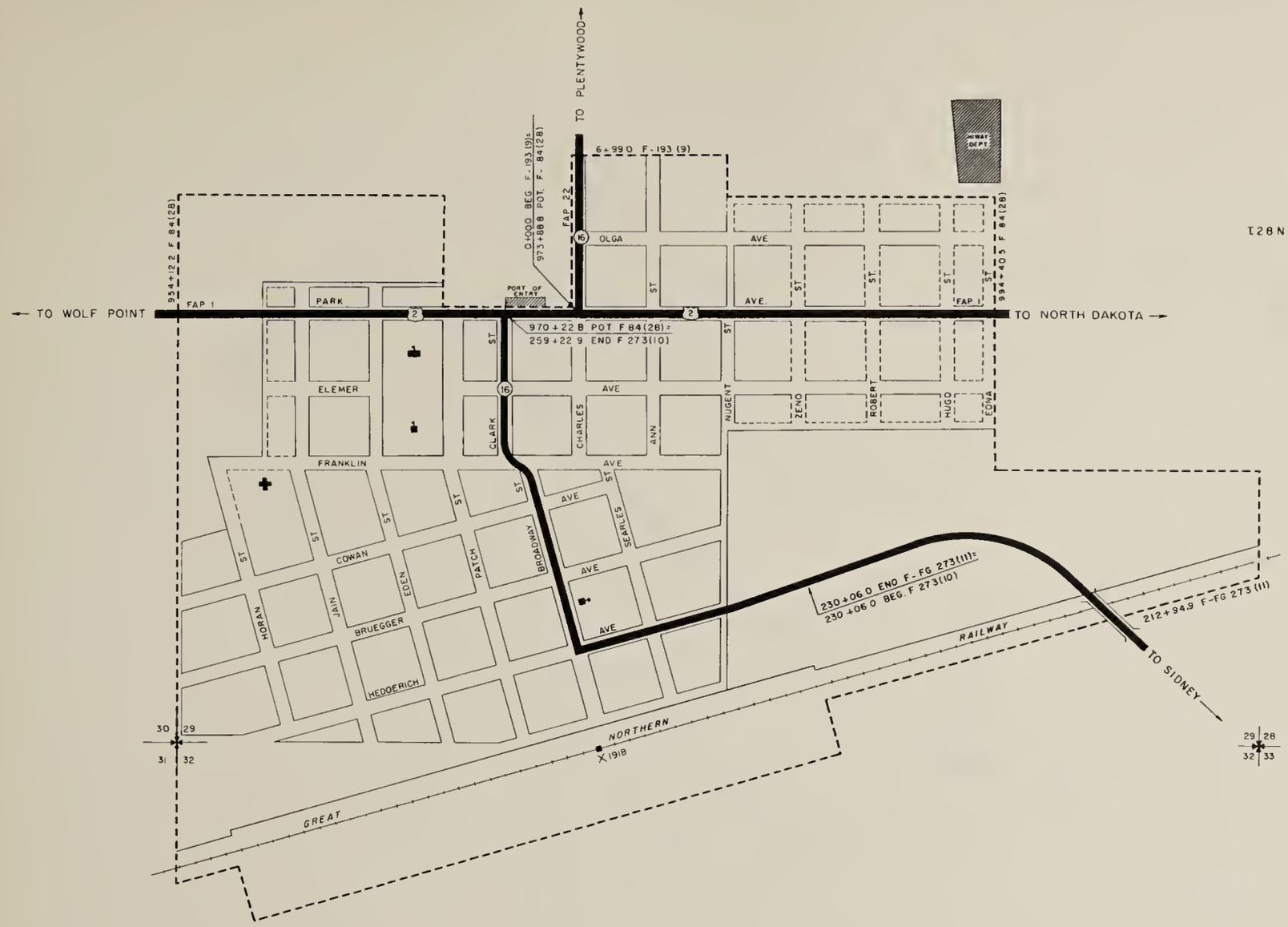

LEGEND

- PROPOSED ROAD
- GRADED AND DRAINED ROAD
- GRAVEL OR STONE ROAD
- LOW TYPE BITUMINOUS ROAD
- PAVED ROAD
- DIVIDED ROAD - TRAFFIC FLOW
- FAI FEDERAL AID INTERSTATE SYSTEM
- FAP FEDERAL AID PRIMARY SYSTEM
- FAS FEDERAL AID SECONDARY SYSTEM
- 90 INTERSTATE NUMBERED ROUTES
- 10 U S NUMBERED ROUTES
- 13 STATE NUMBERED ROUTES
- CORPORATE BOUNDARY LINE
- NON-EXISTENT DEDICATED STREET
- CENTRAL BUSINESS DISTRICT
- URBAN EXTENSION BOUNDARY
- RAILROAD AND STATION
- POST OFFICE
- COURT HOUSE
- ELEMENTARY SCHOOL
- HIGH SCHOOL
- HOSPITAL
- X 3955 ELEVATION

CITY PLAT

CULBERTSON

ROOSEVELT COUNTY

MONTANA

1960 CENSUS 919

SCALE IN FEET

400 0 400 800

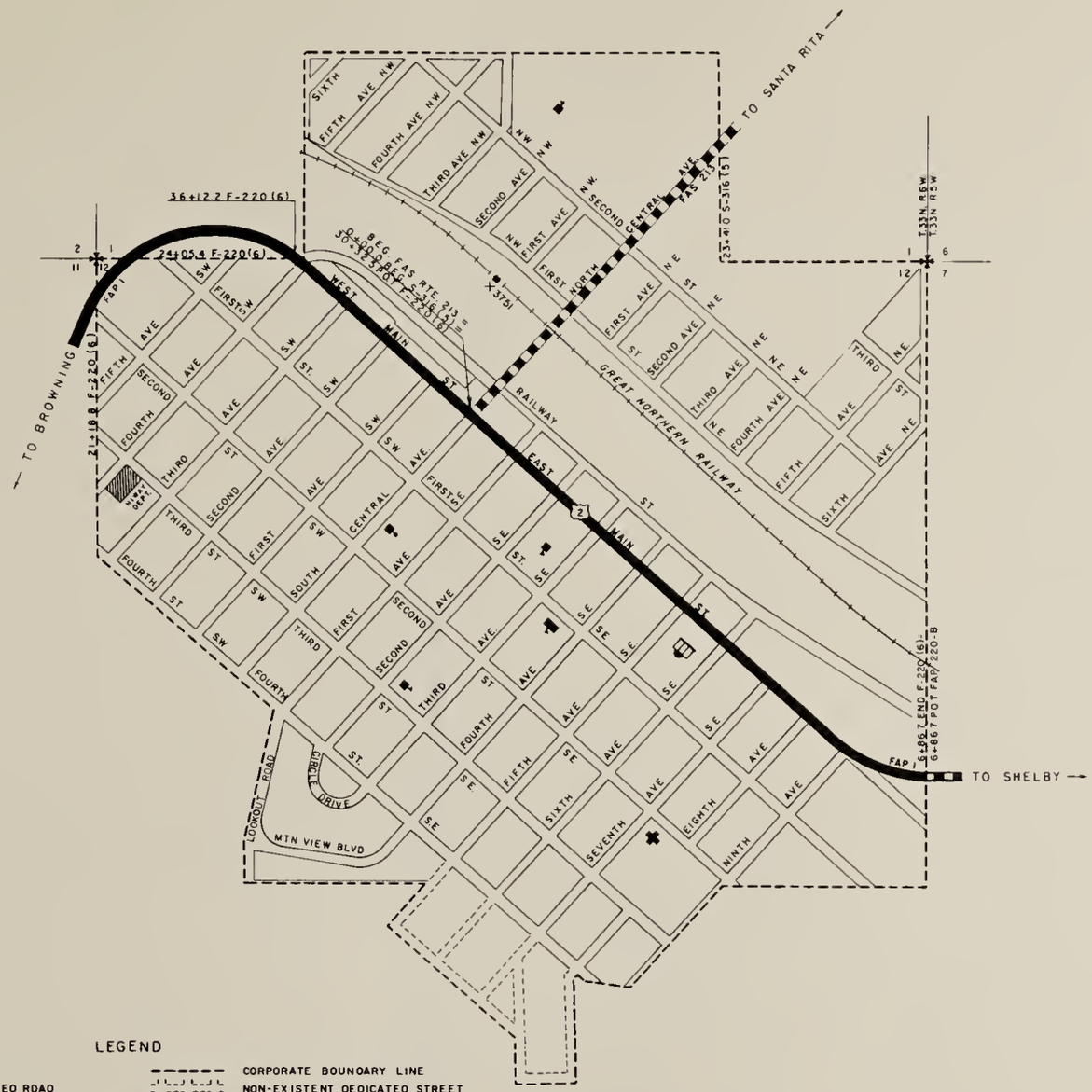

LEGEND

- PROPOSED ROAD
- GRADED AND DRAINED ROAD
- GRAVEL OR STONE ROAD
- LOW TYPE BITUMINOUS ROAD
- PAVED ROAD
- DIVIDED ROAD - TRAFFIC FLOW
- FAI — FEDERAL AID INTERSTATE SYSTEM
- FAP — FEDERAL AID PRIMARY SYSTEM
- FAS — FEDERAL AID SECONDARY SYSTEM
- 90 — INTERSTATE NUMBERED ROUTES
- 10 — U S NUMBERED ROUTES
- 13 — STATE NUMBERED ROUTES
- CORPORATE BOUNDARY LINE
- NON-EXISTENT DEDICATED STREET
- CENTRAL BUSINESS DISTRICT
- URBAN EXTENSION BOUNDARY
- RAILROAD AND STATION
- POST OFFICE
- COURT HOUSE
- ELEMENTARY SCHOOL
- HIGH SCHOOL
- HOSPITAL
- X 3855 — ELEVATION

CITY PLAT

CUT BANK

GLACIER COUNTY

MONTANA

1960 CENSUS 4,539

SCALE IN FEET

600 0 600 1200

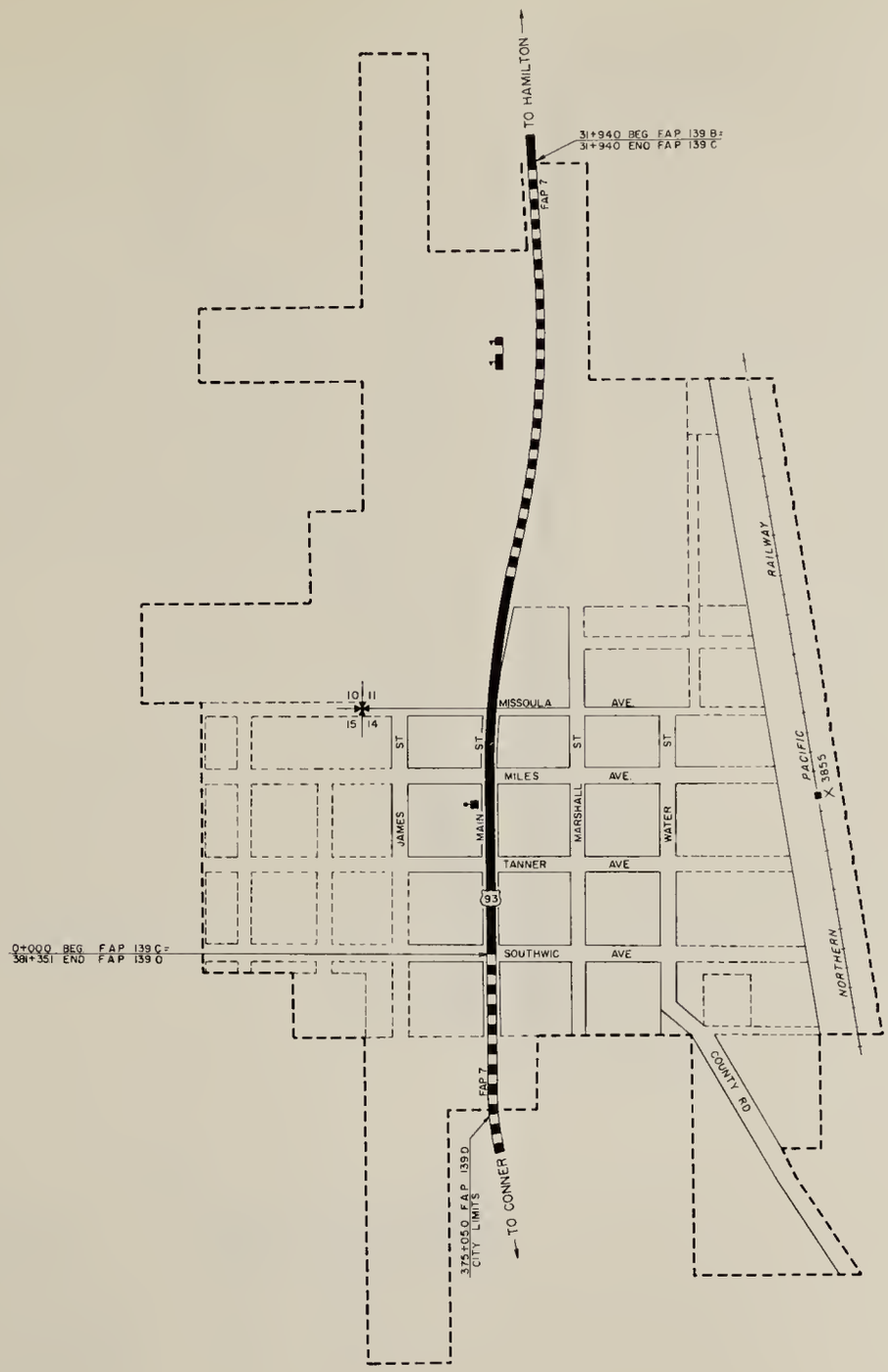

LEGEND

- PROPOSED ROAD
- GRADED AND DRAINED ROAD
- GRAVEL OR STONE ROAD
- LOW TYPE BITUMINOUS ROAD
- PAVED ROAD
- DIVIDED ROAD - TRAFFIC FLOW
- FAI — FEDERAL AID INTERSTATE SYSTEM
- FAP — FEDERAL AID PRIMARY SYSTEM
- FAS — FEDERAL AID SECONDARY SYSTEM
- 90 — INTERSTATE NUMBERED ROUTES
- 10 — U.S NUMBERED ROUTES
- 13 — STATE NUMBERED ROUTES
- CORPORATE BOUNDARY LINE
- NON-EXISTENT DEDICATED STREET
- CENTRAL BUSINESS DISTRICT
- URBAN EXTENSION BOUNDARY
- RAILROAD AND STATION
- POST OFFICE
- COURT HOUSE
- ELEMENTARY SCHOOL
- HIGH SCHOOL
- HOSPITAL
- X 3959 — ELEVATION

N

T.3N R.21W.

CITY PLAT

DARBY

RAVALLI COUNTY

MONTANA

1960 CENSUS 398

SCALE IN FEET

400 0 400 800

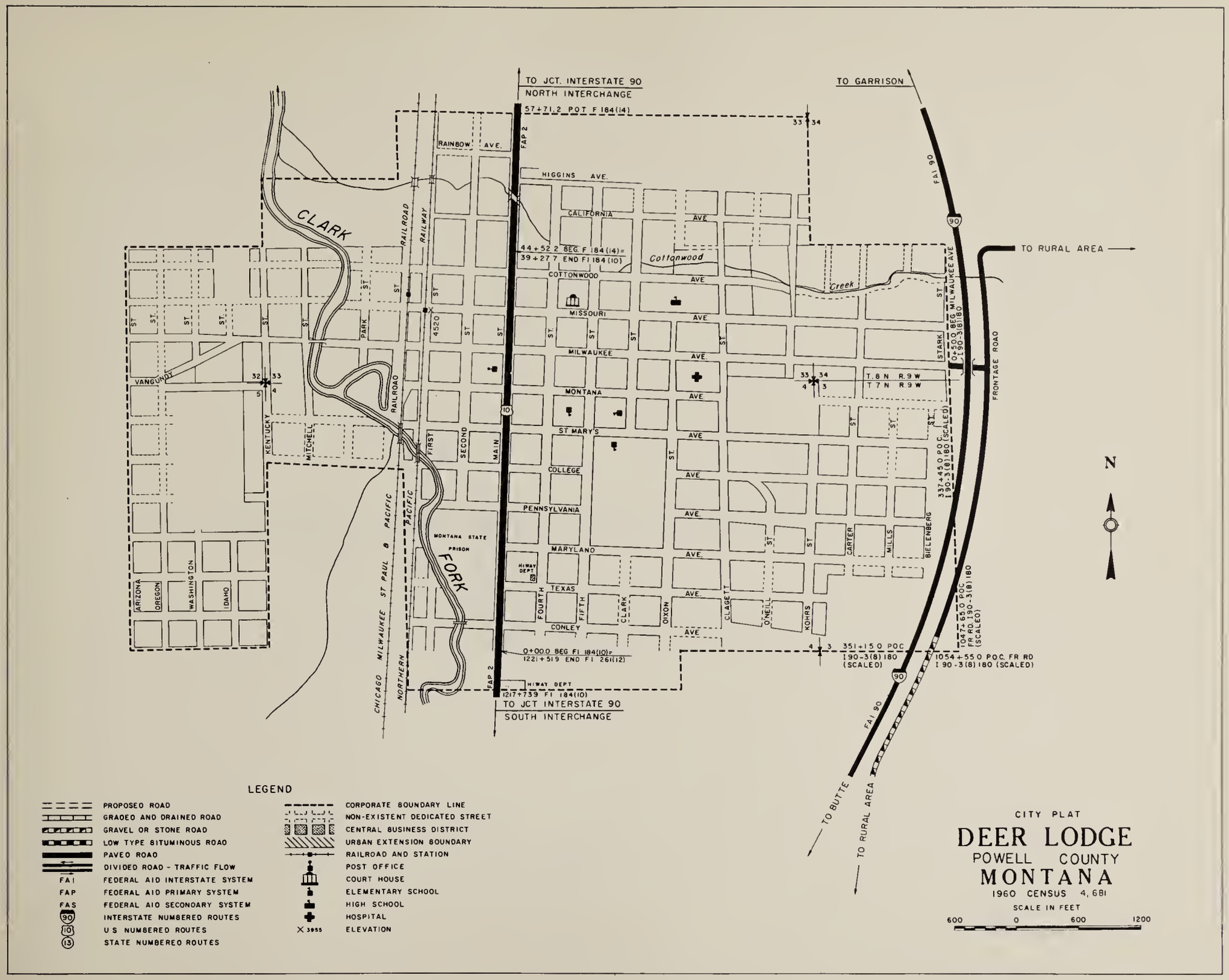
TO JCT. INTERSTATE 90
NORTH INTERCHANGE
57+71.2 POT F 184(14)
TO GARRISON
TO RURAL AREA
HIGGINS AVE.
RAINBOW AVE.
CALIFORNIA AVE
COTTONWOOD AVE
MISSOURI AVE
MILWAUKEE AVE
MONTANA AVE
ST MARY'S AVE
COLLEGE AVE
PENNSYLVANIA AVE
MARYLAND AVE
TEXAS AVE
CONLEY AVE
44+52.2 BEG F 184(14)=
39+27.7 END F1 184(10)
Cottonwood Creek
CLARK FORK
RAILROAD RAILWAY
CHICAGO MILWAUKEE ST PAUL & PACIFIC NORTHERN RAILROAD
MONTANA STATE PRISON
HIWAY DEPT
VANGUNDY
KENTUCKY
MITCHELL
PARK
FIRST
SECOND
MAIN
FOURTH
FIFTH
CLARK
DIXON
CLAGETT
O'NEILL
KOHRS
CARTER
MILLS
BIELENBERG
STARK
ARIZONA
OREGON
WASHINGTON
IDAHO
FAP 2
FAI 90
0+00.0 BEG F1 184(10)=
122+51.9 END F1 261(12)
1217+75.9 F1 184(10)
TO JCT INTERSTATE 90
SOUTH INTERCHANGE
0+50.0 BEG MILWAUKEE AVE
I 90-3(8)180
337+45.0 POC
I 90-3(8)180 (SCALED)
1047+65.0 POC
FR RD I 90-3(8) 180
(SCALED)
351+15.0 POC
I 90-3(8) 180
(SCALED)
1054+55.0 POC FR RD
I 90-3(8) 180 (SCALED)
FRONTAGE ROAD
T.8 N R.9 W
T 7 N R.9 W
TO BUTTE
TO RURAL AREA
N
LEGEND
PROPOSED ROAD
GRADED AND DRAINED ROAD
GRAVEL OR STONE ROAD
LOW TYPE BITUMINOUS ROAD
PAVED ROAD
DIVIDED ROAD - TRAFFIC FLOW
FAI FEDERAL AID INTERSTATE SYSTEM
FAP FEDERAL AID PRIMARY SYSTEM
FAS FEDERAL AID SECONDARY SYSTEM
INTERSTATE NUMBERED ROUTES
U S NUMBERED ROUTES
STATE NUMBERED ROUTES
CORPORATE BOUNDARY LINE
NON-EXISTENT DEDICATED STREET
CENTRAL BUSINESS DISTRICT
URBAN EXTENSION BOUNDARY
RAILROAD AND STATION
POST OFFICE
COURT HOUSE
ELEMENTARY SCHOOL
HIGH SCHOOL
HOSPITAL
ELEVATION
CITY PLAT
DEER LODGE
POWELL COUNTY
MONTANA
1960 CENSUS 4,681
SCALE IN FEET
600 0 600 1200

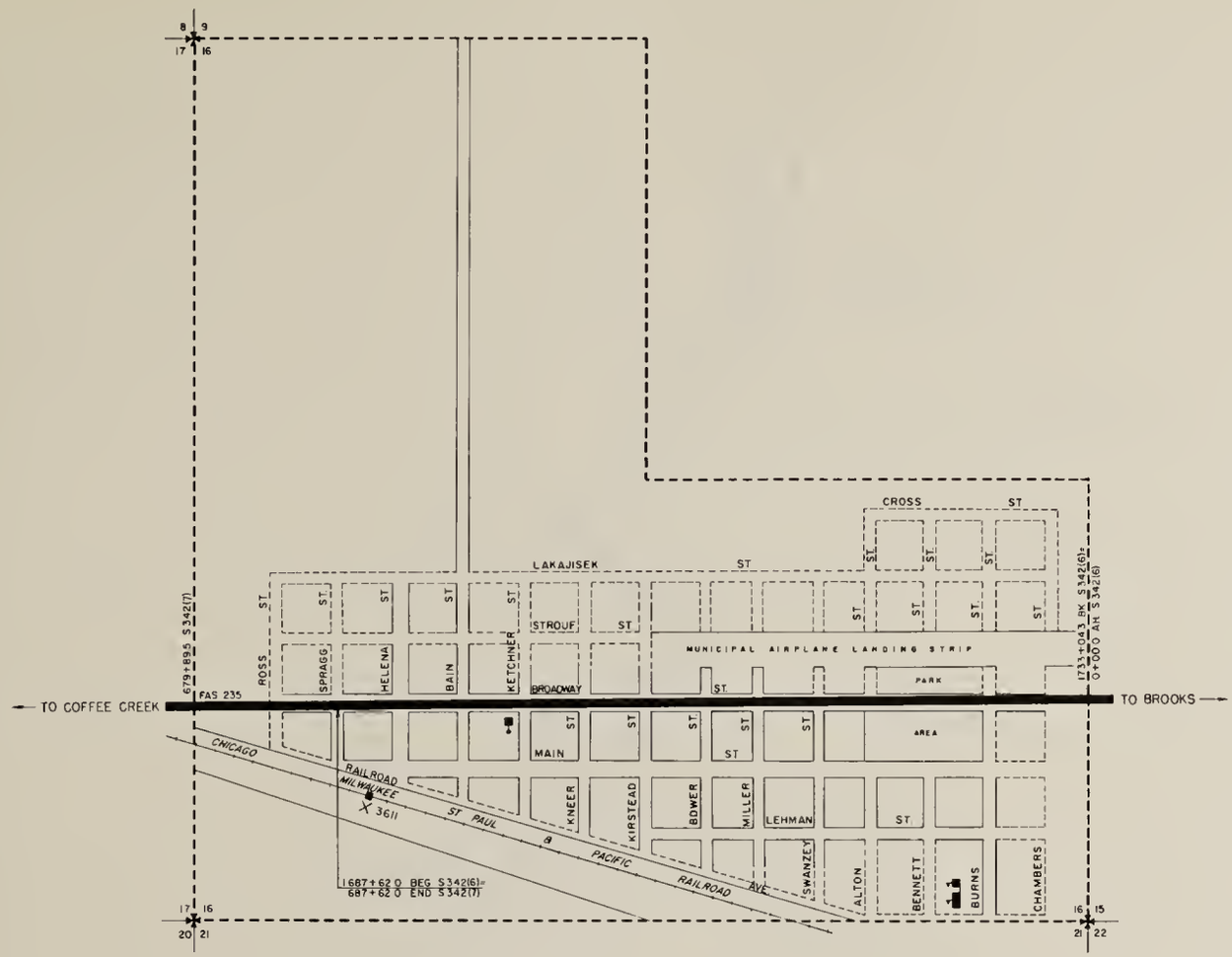

LEGEND

- PROPOSED ROAD
- GRADED AND DRAINED ROAD
- GRAVEL OR STONE ROAD
- LOW TYPE BITUMINOUS ROAD
- PAVED ROAD
- DIVIDED ROAD – TRAFFIC FLOW
- FAI FEDERAL AID INTERSTATE SYSTEM
- FAP FEDERAL AID PRIMARY SYSTEM
- FAS FEDERAL AID SECONDARY SYSTEM
- 90 INTERSTATE NUMBERED ROUTES
- 101 U S NUMBERED ROUTES
- 13 STATE NUMBERED ROUTES
- CORPORATE BOUNDARY LINE
- NON-EXISTENT DEDICATED STREET
- CENTRAL BUSINESS DISTRICT
- URBAN EXTENSION BOUNDARY
- RAILROAD AND STATION
- POST OFFICE
- COURT HOUSE
- ELEMENTARY SCHOOL
- HIGH SCHOOL
- HOSPITAL
- X 3855 ELEVATION

CITY PLAT

DENTON

FERGUS COUNTY

MONTANA

1960 CENSUS 410

SCALE IN FEET

600 0 600 1200

LEGEND

- PROPOSED ROAD
- GRADED AND DRAINED ROAD
- GRAVEL OR STONE ROAD
- LOW TYPE BITUMINOUS ROAD
- PAVED ROAD
- DIVIDED ROAD - TRAFFIC FLOW
- FAI — FEDERAL AID INTERSTATE SYSTEM
- FAP — FEDERAL AID PRIMARY SYSTEM
- FAS — FEDERAL AID SECONDARY SYSTEM
- 90 — INTERSTATE NUMBERED ROUTES
- 10 — U S NUMBERED ROUTES
- 13 — STATE NUMBERED ROUTES
- CORPORATE BOUNDARY LINE
- NON-EXISTENT DEDICATED STREET
- CENTRAL BUSINESS DISTRICT
- URBAN EXTENSION BOUNDARY
- RAILROAD AND STATION
- POST OFFICE
- COURT HOUSE
- ELEMENTARY SCHOOL
- HIGH SCHOOL
- HOSPITAL
- X 3955 — ELEVATION

N

T.7 S. R.8&9W.

CITY PLAT

DILLON

BEAVERHEAD COUNTY

MONTANA

1960 CENSUS 3,690

SCALE IN FEET

600 0 600 1600

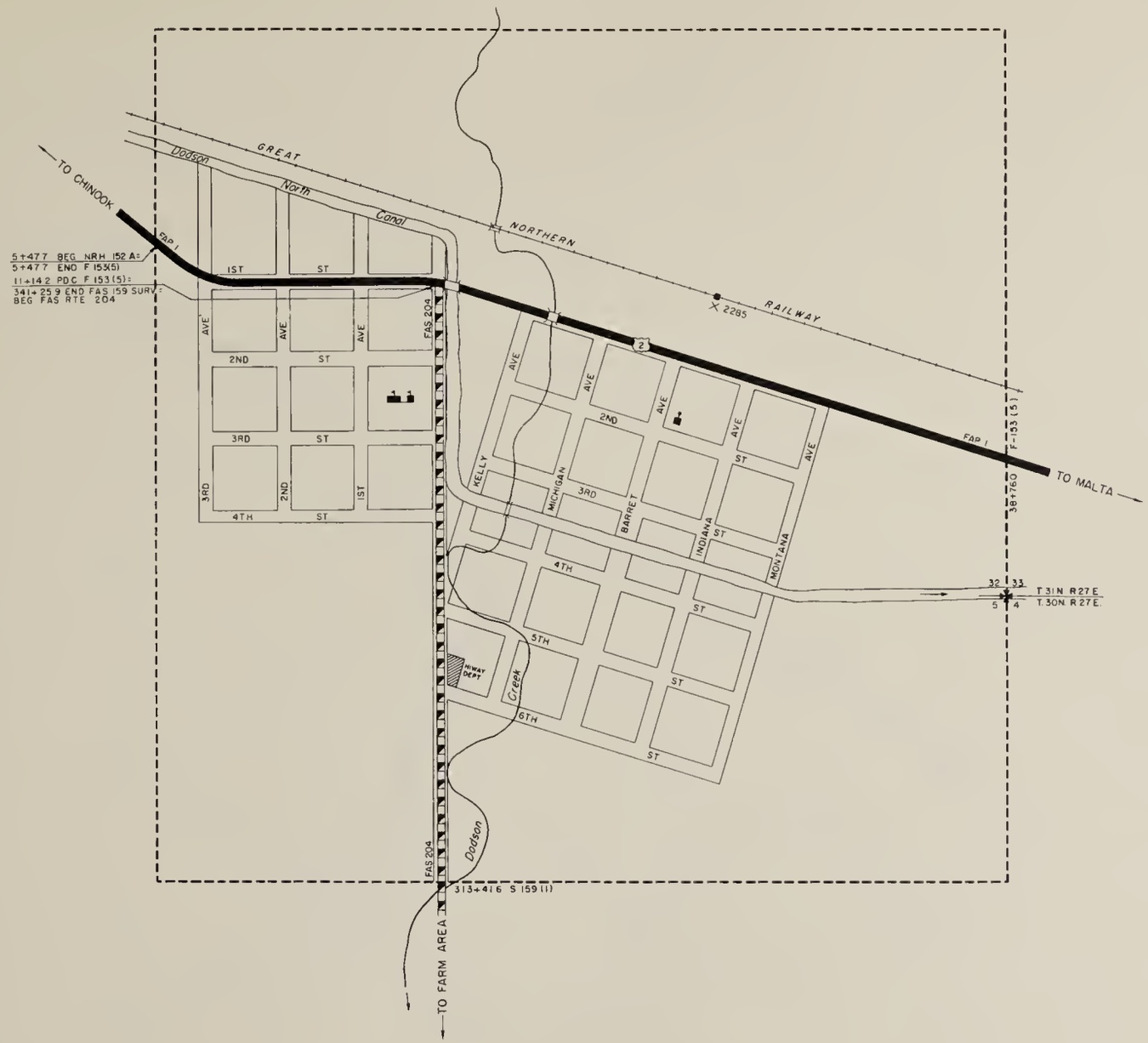

LEGEND

- PROPOSED ROAD
- GRADED AND DRAINED ROAD
- GRAVEL OR STONE ROAD
- LOW TYPE BITUMINOUS ROAD
- PAVED ROAD
- DIVIDED ROAD - TRAFFIC FLOW
- FAI FEDERAL AID INTERSTATE SYSTEM
- FAP FEDERAL AID PRIMARY SYSTEM
- FAS FEDERAL AID SECONDARY SYSTEM
- 90 INTERSTATE NUMBERED ROUTES
- 10 U S NUMBERED ROUTES
- 13 STATE NUMBERED ROUTES
- CORPORATE BOUNDARY LINE
- NON-EXISTENT DEDICATED STREET
- CENTRAL BUSINESS DISTRICT
- URBAN EXTENSION BOUNDARY
- RAILROAD AND STATION
- POST OFFICE
- COURT HOUSE
- ELEMENTARY SCHOOL
- HIGH SCHOOL
- HOSPITAL
- X 3955 ELEVATION

N

T 30 & 31 N R 27 E.

CITY PLAT

DODSON

PHILLIPS COUNTY

MONTANA

1960 CENSUS 313

SCALE IN FEET

400 0 400 800

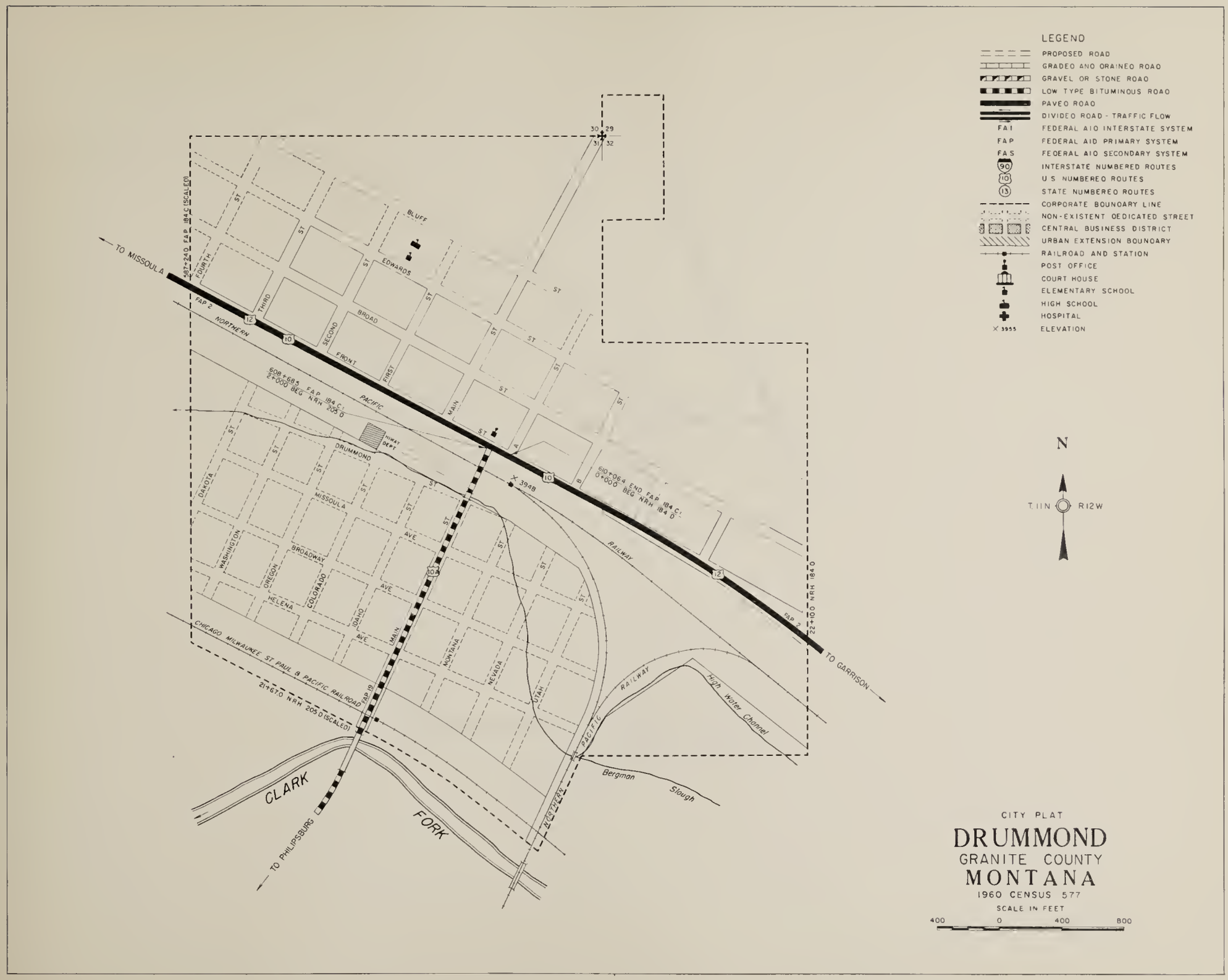
LEGEND
PROPOSED ROAD
GRADED AND DRAINED ROAD
GRAVEL OR STONE ROAD
LOW TYPE BITUMINOUS ROAD
PAVED ROAD
DIVIDED ROAD - TRAFFIC FLOW
FAI FEDERAL AID INTERSTATE SYSTEM
FAP FEDERAL AID PRIMARY SYSTEM
FAS FEDERAL AID SECONDARY SYSTEM
INTERSTATE NUMBERED ROUTES
U S NUMBERED ROUTES
STATE NUMBERED ROUTES
CORPORATE BOUNDARY LINE
NON-EXISTENT DEDICATED STREET
CENTRAL BUSINESS DISTRICT
URBAN EXTENSION BOUNDARY
RAILROAD AND STATION
POST OFFICE
COURT HOUSE
ELEMENTARY SCHOOL
HIGH SCHOOL
HOSPITAL
ELEVATION
N
T.11N R12W
CITY PLAT
DRUMMOND
GRANITE COUNTY
MONTANA
1960 CENSUS 577
SCALE IN FEET
400 0 400 800
TO MISSOULA
TO GARRISON
TO PHILIPSBURG
NORTHERN PACIFIC RAILWAY
CHICAGO MILWAUKEE ST PAUL & PACIFIC RAILROAD
CLARK FORK
Bergman Slough
High Water Channel
BLUFF
EDWARDS
BROAD
FRONT
FIRST
SECOND
THIRD
FOURTH
MAIN
DRUMMOND
MISSOULA
BROADWAY
HELENA
DAKOTA
WASHINGTON
OREGON
COLORADO
IDAHO
MONTANA
NEVADA
UTAH
HIWAY DEPT
FAP 2
FAP 19
3948
30 29 31 32

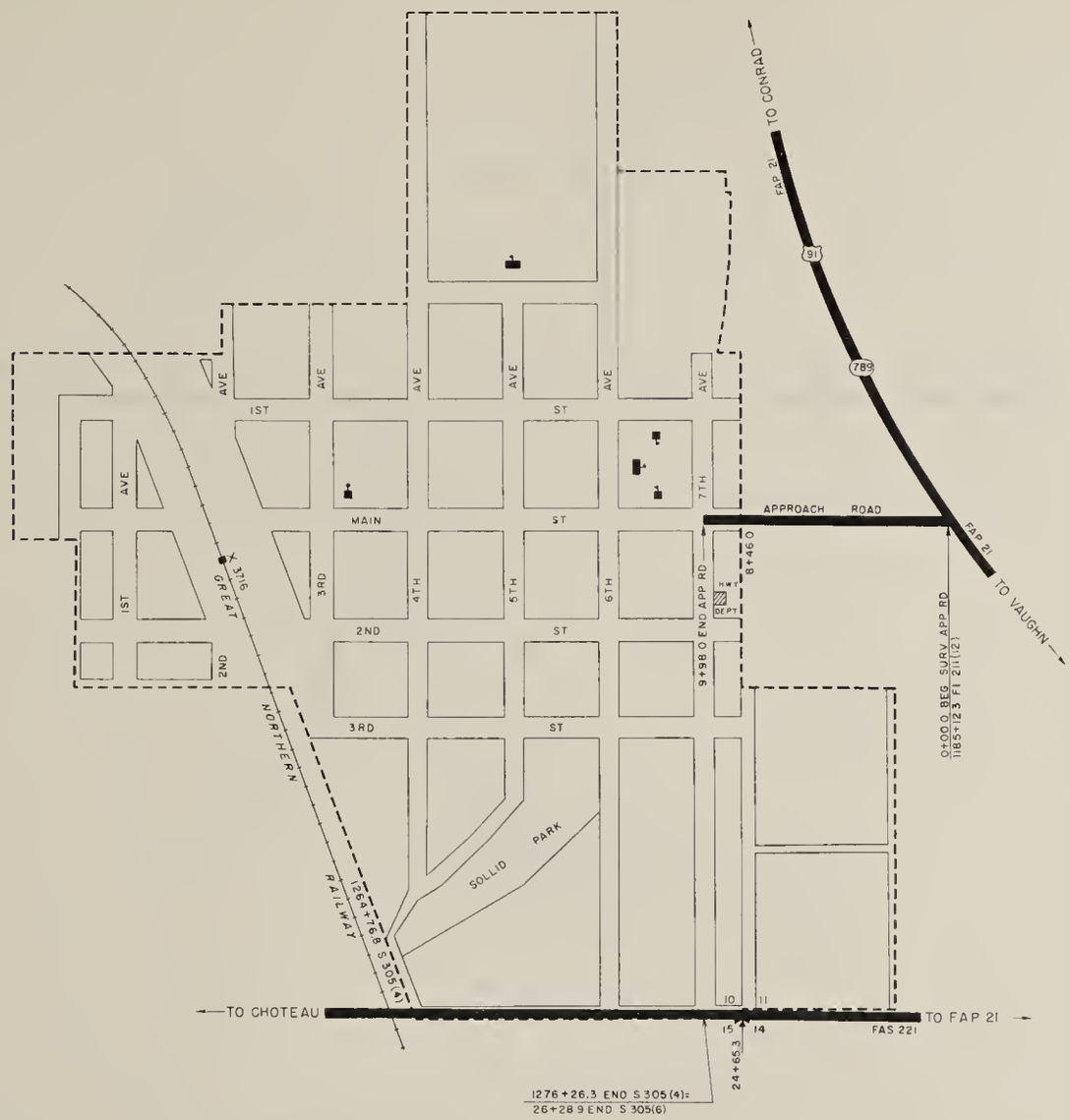

LEGEND

- PROPOSED ROAD
- GRADED AND DRAINED ROAD
- GRAVEL OR STONE ROAD
- LOW TYPE BITUMINOUS ROAD
- PAVED ROAD
- DIVIDED ROAD - TRAFFIC FLOW
- FAI — FEDERAL AID INTERSTATE SYSTEM
- FAP — FEDERAL AID PRIMARY SYSTEM
- FAS — FEDERAL AID SECONDARY SYSTEM
- 90 — INTERSTATE NUMBERED ROUTES
- 10 — U S NUMBERED ROUTES
- 13 — STATE NUMBERED ROUTES
- CORPORATE BOUNDARY LINE
- NON-EXISTENT DEDICATED STREET
- CENTRAL BUSINESS DISTRICT
- URBAN EXTENSION BOUNDARY
- RAILROAD AND STATION
- POST OFFICE
- COURT HOUSE
- ELEMENTARY SCHOOL
- HIGH SCHOOL
- HOSPITAL
- X 3555 — ELEVATION

N

T.24 N R.1 W

CITY PLAT

DUTTON

TETON COUNTY

MONTANA

1960 CENSUS 504

SCALE IN FEET

400 0 400 800

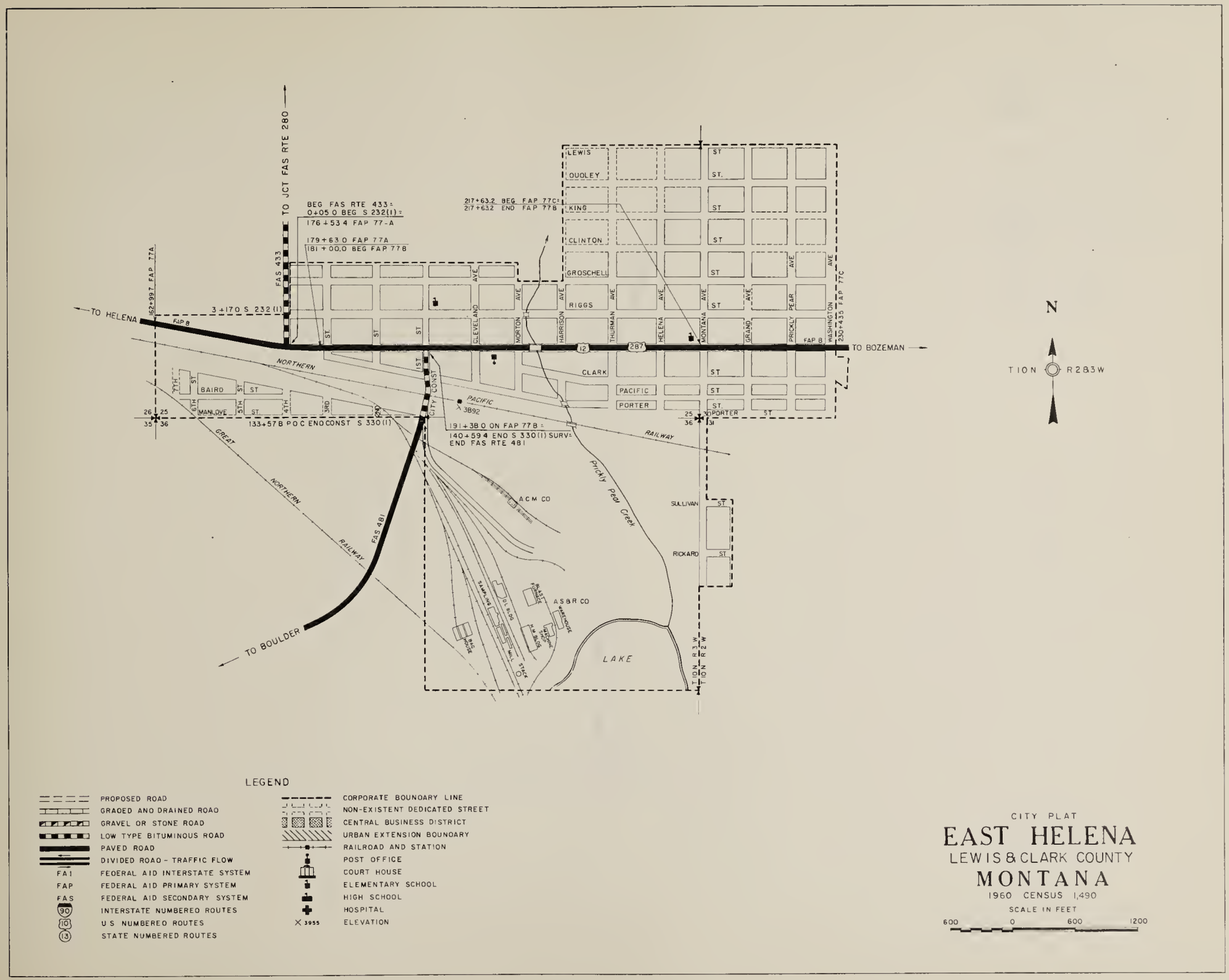

LEGEND

- PROPOSED ROAD
- GRADED AND DRAINED ROAD
- GRAVEL OR STONE ROAD
- LOW TYPE BITUMINOUS ROAD
- PAVED ROAD
- DIVIDED ROAD - TRAFFIC FLOW
- FAI FEDERAL AID INTERSTATE SYSTEM
- FAP FEDERAL AID PRIMARY SYSTEM
- FAS FEDERAL AID SECONDARY SYSTEM
- 90 INTERSTATE NUMBERED ROUTES
- 10 U S NUMBERED ROUTES
- 13 STATE NUMBERED ROUTES
- CORPORATE BOUNDARY LINE
- NON-EXISTENT DEDICATED STREET
- CENTRAL BUSINESS DISTRICT
- URBAN EXTENSION BOUNDARY
- RAILROAD AND STATION
- POST OFFICE
- COURT HOUSE
- ELEMENTARY SCHOOL
- HIGH SCHOOL
- HOSPITAL
- X 3955 ELEVATION

CITY PLAT

EAST HELENA

LEWIS & CLARK COUNTY

MONTANA

1960 CENSUS 1,490

SCALE IN FEET

600 0 600 1200

LEGEND

- PROPOSED ROAD
- GRADED AND DRAINED ROAD
- GRAVEL OR STONE ROAD
- LOW TYPE BITUMINOUS ROAD
- PAVED ROAD
- DIVIDED ROAD - TRAFFIC FLOW
- FAI — FEDERAL AID INTERSTATE SYSTEM
- FAP — FEDERAL AID PRIMARY SYSTEM
- FAS — FEDERAL AID SECONDARY SYSTEM
- 90 — INTERSTATE NUMBERED ROUTES
- 10 — U S NUMBERED ROUTES
- 13 — STATE NUMBERED ROUTES
- CORPORATE BOUNDARY LINE
- NON-EXISTENT DEDICATED STREET
- CENTRAL BUSINESS DISTRICT
- URBAN EXTENSION BOUNDARY
- RAILROAD AND STATION
- POST OFFICE
- COURT HOUSE
- ELEMENTARY SCHOOL
- HIGH SCHOOL
- HOSPITAL
- X 3955 — ELEVATION

N

T.2N. R.58E

CITY PLAT

EKALAKA

CARTER COUNTY

MONTANA

1960 CENSUS 738

SCALE IN FEET

600 0 600 1200

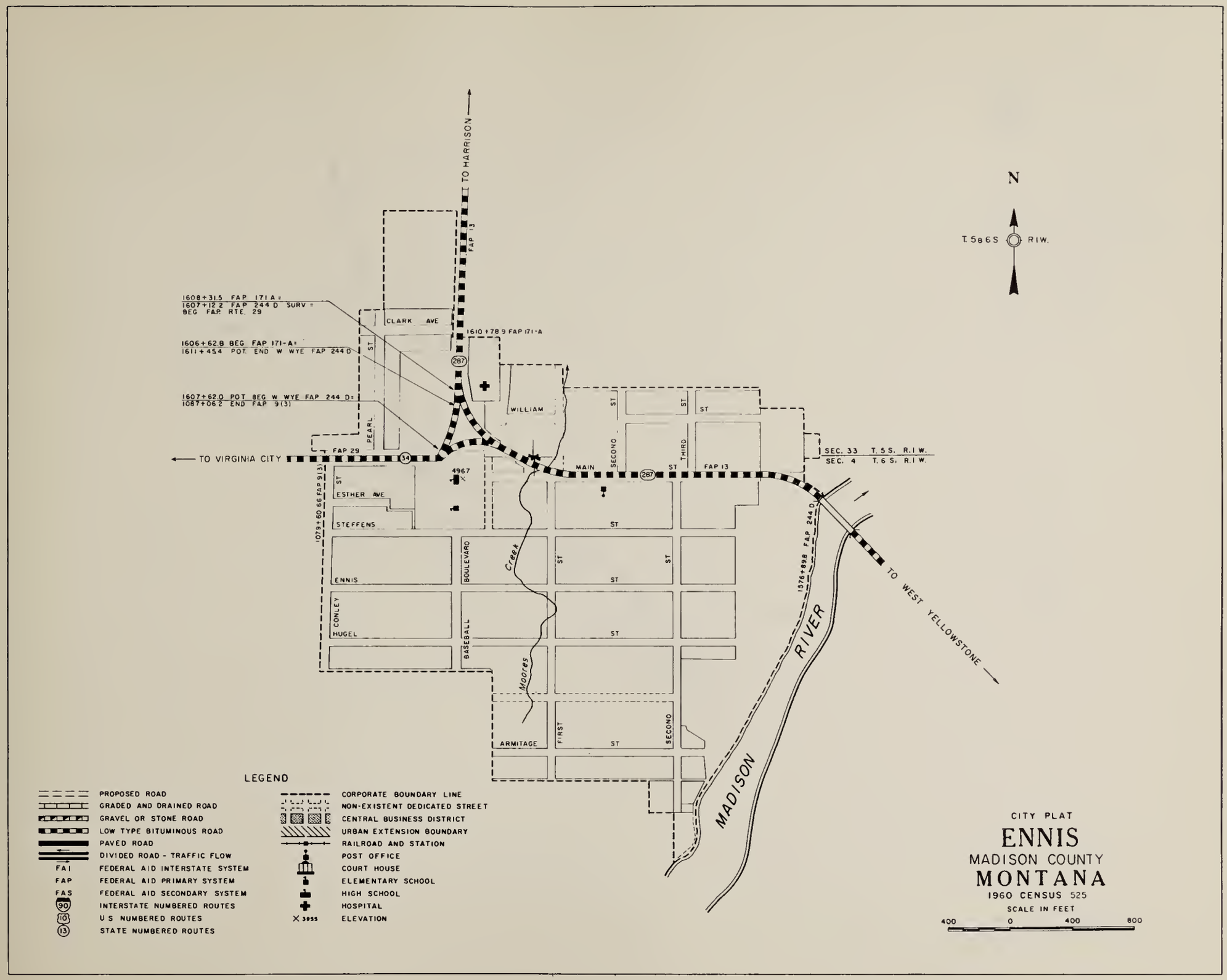
TO HARRISON
FAP 13
N
T. 5 & 6 S
R. 1 W.
1608+31.5 FAP 171 A =
1607+12.2 FAP 244 D SURV =
BEG FAP RTE. 29
1606+62.8 BEG FAP 171-A =
1611+45.4 POT. END W WYE FAP 244 D
1607+62.0 POT BEG W WYE FAP 244 D =
1087+06.2 END FAP 9(3)
CLARK AVE
1610+78.9 FAP 171-A
287
WILLIAM
PEARL
ST
FAP 29
TO VIRGINIA CITY
34
4967
1079+60.66 FAP 9(3)
ESTHER AVE
STEFFENS
MAIN
SECOND
THIRD
FAP 13
SEC. 33 T. 5 S. R. 1 W.
SEC. 4 T. 6 S. R. 1 W.
ENNIS
BOULEVARD
Creek
CONLEY
HUGEL
BASEBALL
Moores
ARMITAGE
FIRST
1376+89.8 FAP 244 D
TO WEST YELLOWSTONE
RIVER
MADISON
LEGEND
PROPOSED ROAD
GRADED AND DRAINED ROAD
GRAVEL OR STONE ROAD
LOW TYPE BITUMINOUS ROAD
PAVED ROAD
DIVIDED ROAD - TRAFFIC FLOW
FAI FEDERAL AID INTERSTATE SYSTEM
FAP FEDERAL AID PRIMARY SYSTEM
FAS FEDERAL AID SECONDARY SYSTEM
90 INTERSTATE NUMBERED ROUTES
10 U S NUMBERED ROUTES
13 STATE NUMBERED ROUTES
CORPORATE BOUNDARY LINE
NON-EXISTENT DEDICATED STREET
CENTRAL BUSINESS DISTRICT
URBAN EXTENSION BOUNDARY
RAILROAD AND STATION
POST OFFICE
COURT HOUSE
ELEMENTARY SCHOOL
HIGH SCHOOL
HOSPITAL
X 3955 ELEVATION
CITY PLAT
ENNIS
MADISON COUNTY
MONTANA
1960 CENSUS 525
SCALE IN FEET
400 0 400 800

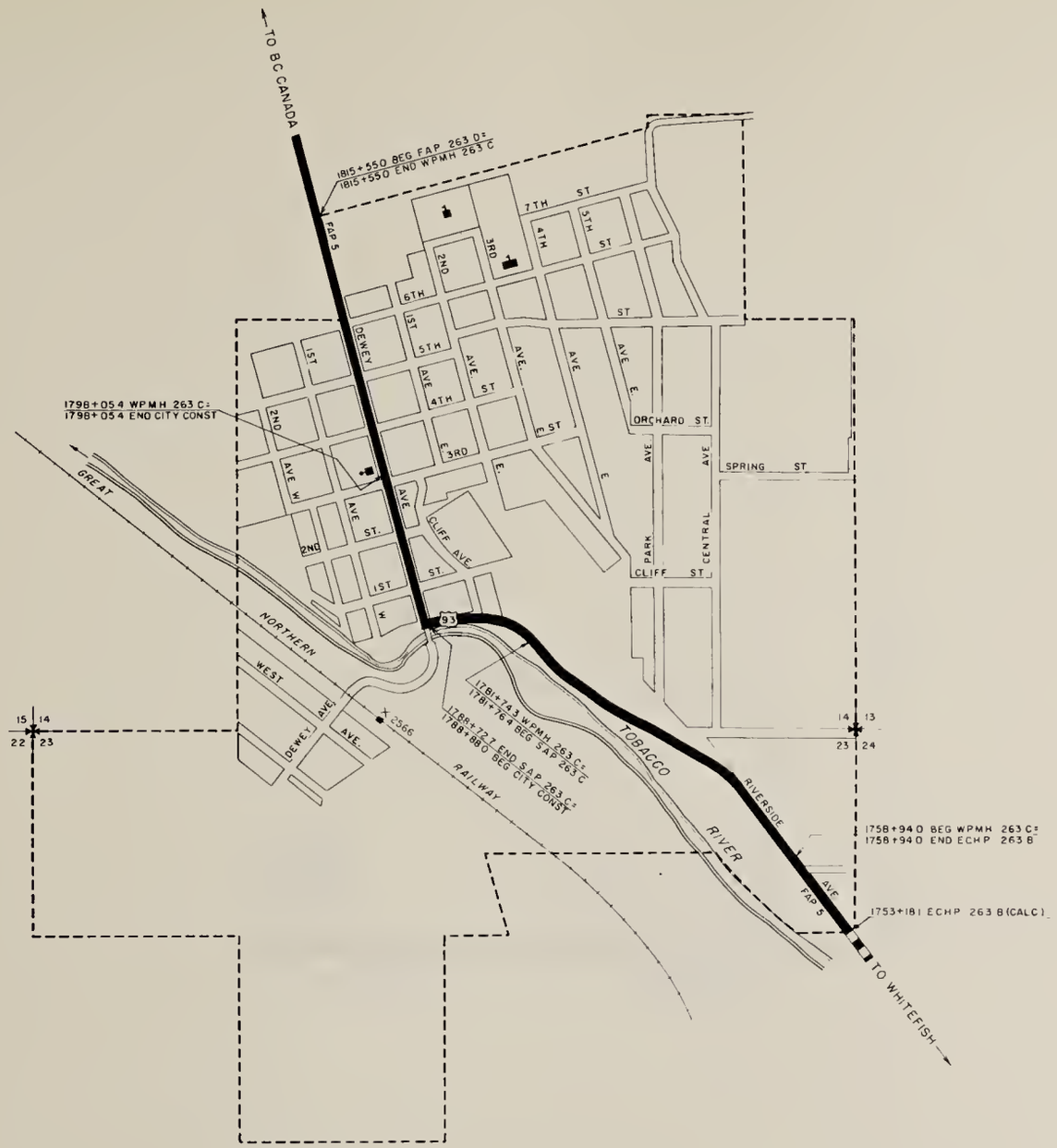

LEGEND

- PROPOSED ROAD
- GRADED AND DRAINED ROAD
- GRAVEL OR STONE ROAD
- LOW TYPE BITUMINOUS ROAD
- PAVED ROAD
- DIVIDED ROAD - TRAFFIC FLOW
- FAI — FEDERAL AID INTERSTATE SYSTEM
- FAP — FEDERAL AID PRIMARY SYSTEM
- FAS — FEDERAL AID SECONDARY SYSTEM
- (90) — INTERSTATE NUMBERED ROUTES
- (10) — U S NUMBERED ROUTES
- (13) — STATE NUMBERED ROUTES
- CORPORATE BOUNDARY LINE
- NON-EXISTENT DEDICATED STREET
- CENTRAL BUSINESS DISTRICT
- URBAN EXTENSION BOUNDARY
- RAILROAD AND STATION
- POST OFFICE
- COURT HOUSE
- ELEMENTARY SCHOOL
- HIGH SCHOOL
- HOSPITAL
- X 3555 — ELEVATION

N

T36N. R27W

CITY PLAT

EUREKA

LINCOLN COUNTY

MONTANA

1960 CENSUS 1,229

SCALE IN FEET

600 0 600 1200

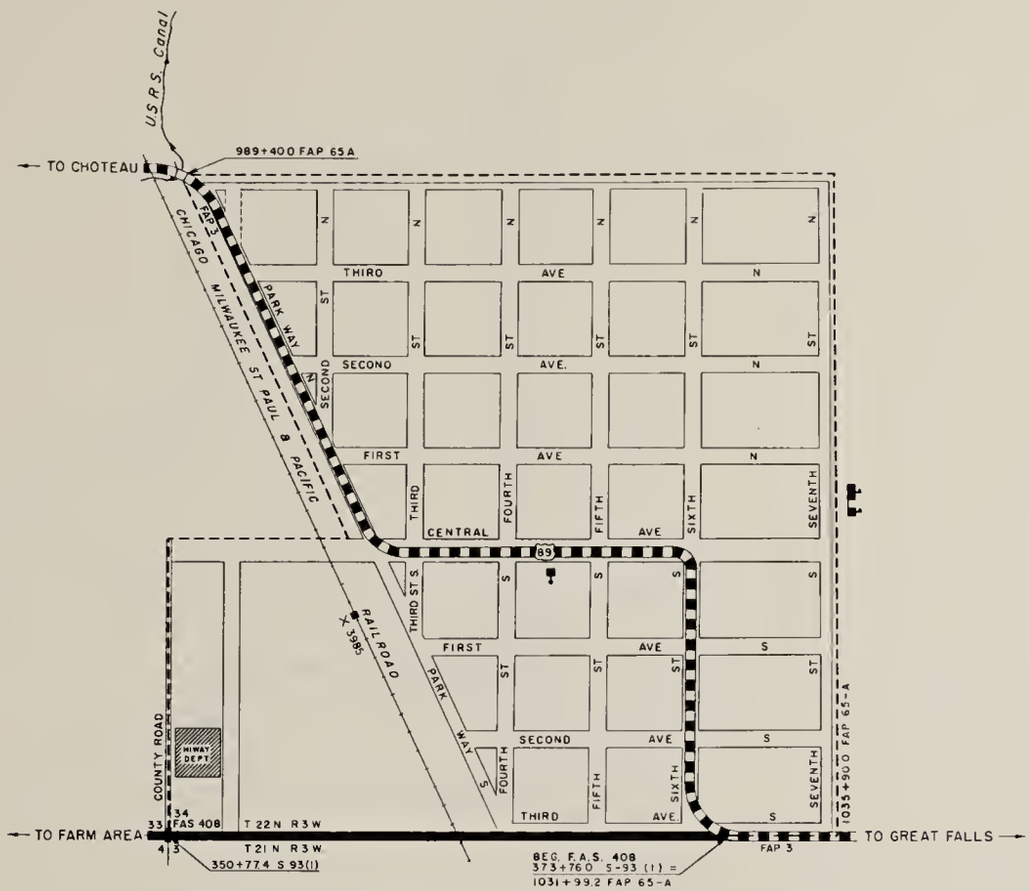

LEGEND

- PROPOSED ROAD
- GRADED AND DRAINED ROAD
- GRAVEL OR STONE ROAD
- LOW TYPE BITUMINOUS ROAD
- PAVED ROAD
- DIVIDED ROAD - TRAFFIC FLOW
- FAI — FEDERAL AID INTERSTATE SYSTEM
- FAP — FEDERAL AID PRIMARY SYSTEM
- FAS — FEDERAL AID SECONDARY SYSTEM
- 90 — INTERSTATE NUMBERED ROUTES
- 10 — U S NUMBERED ROUTES
- 13 — STATE NUMBERED ROUTES
- CORPORATE BOUNDARY LINE
- NON-EXISTENT DEDICATED STREET
- CENTRAL BUSINESS DISTRICT
- URBAN EXTENSION BOUNDARY
- RAILROAD AND STATION
- POST OFFICE
- COURT HOUSE
- ELEMENTARY SCHOOL
- HIGH SCHOOL
- HOSPITAL
- X 3955 — ELEVATION

N

T. 22 N — R 3 W.

CITY PLAT

FAIRFIELD

TETON COUNTY

MONTANA

1960 CENSUS 752

SCALE IN FEET

400 0 400 800

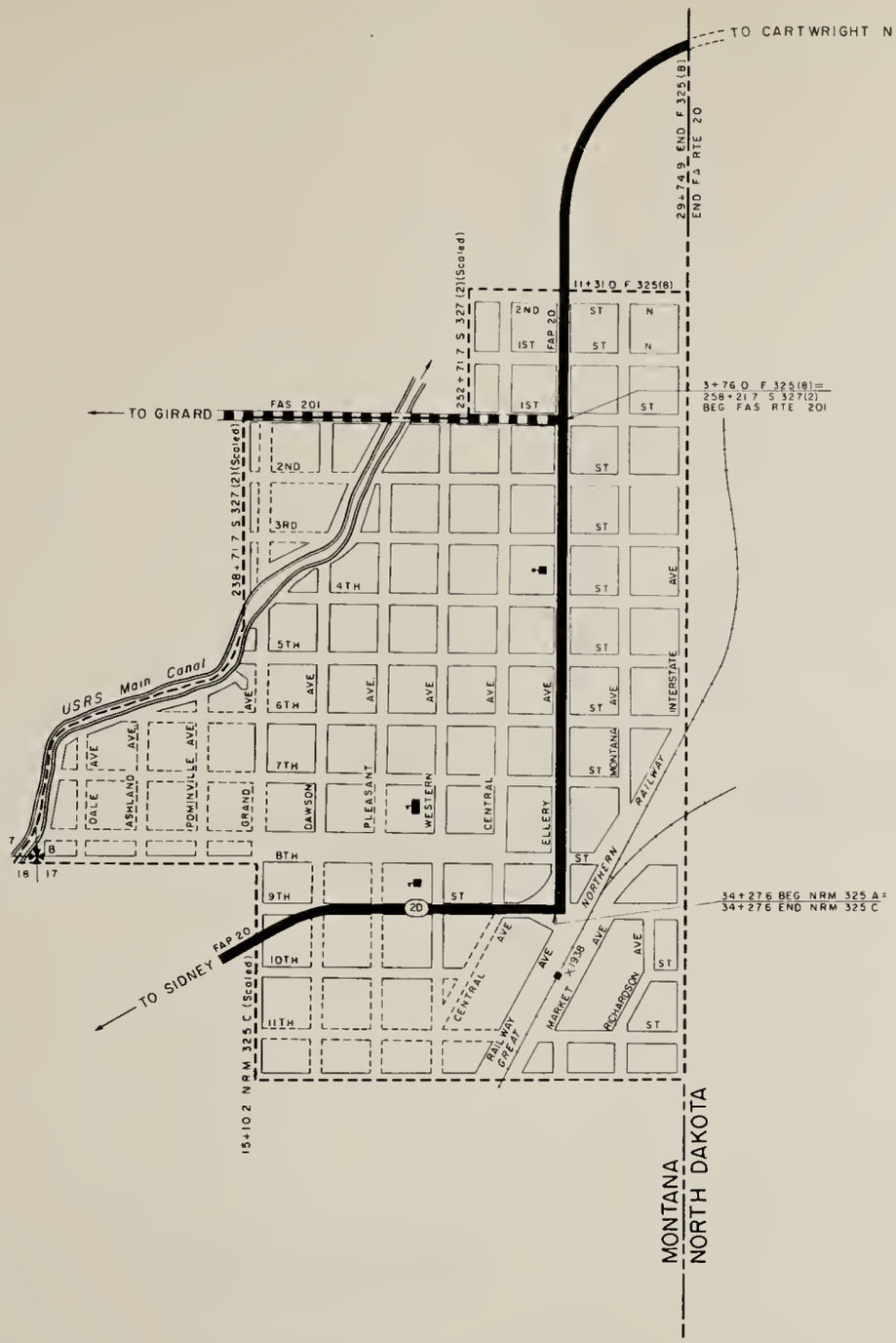

LEGEND

- PROPOSED ROAD
- GRADED AND DRAINED ROAD
- GRAVEL OR STONE ROAD
- LOW TYPE BITUMINOUS ROAD
- PAVED ROAD
- DIVIDED ROAD - TRAFFIC FLOW
- FAI — FEDERAL AID INTERSTATE SYSTEM
- FAP — FEDERAL AID PRIMARY SYSTEM
- FAS — FEDERAL AID SECONDARY SYSTEM
- 90 — INTERSTATE NUMBERED ROUTES
- 10 — U S NUMBERED ROUTES
- 13 — STATE NUMBERED ROUTES
- CORPORATE BOUNDARY LINE
- NON-EXISTENT DEDICATED STREET
- CENTRAL BUSINESS DISTRICT
- URBAN EXTENSION BOUNDARY
- RAILROAD AND STATION
- POST OFFICE
- COURT HOUSE
- ELEMENTARY SCHOOL
- HIGH SCHOOL
- HOSPITAL
- X 3955 — ELEVATION

N

T.24N R.60E

CITY PLAT

FAIRVIEW

RICHLAND COUNTY

MONTANA

1960 CENSUS 1,006

SCALE IN FEET

600 0 600 1200

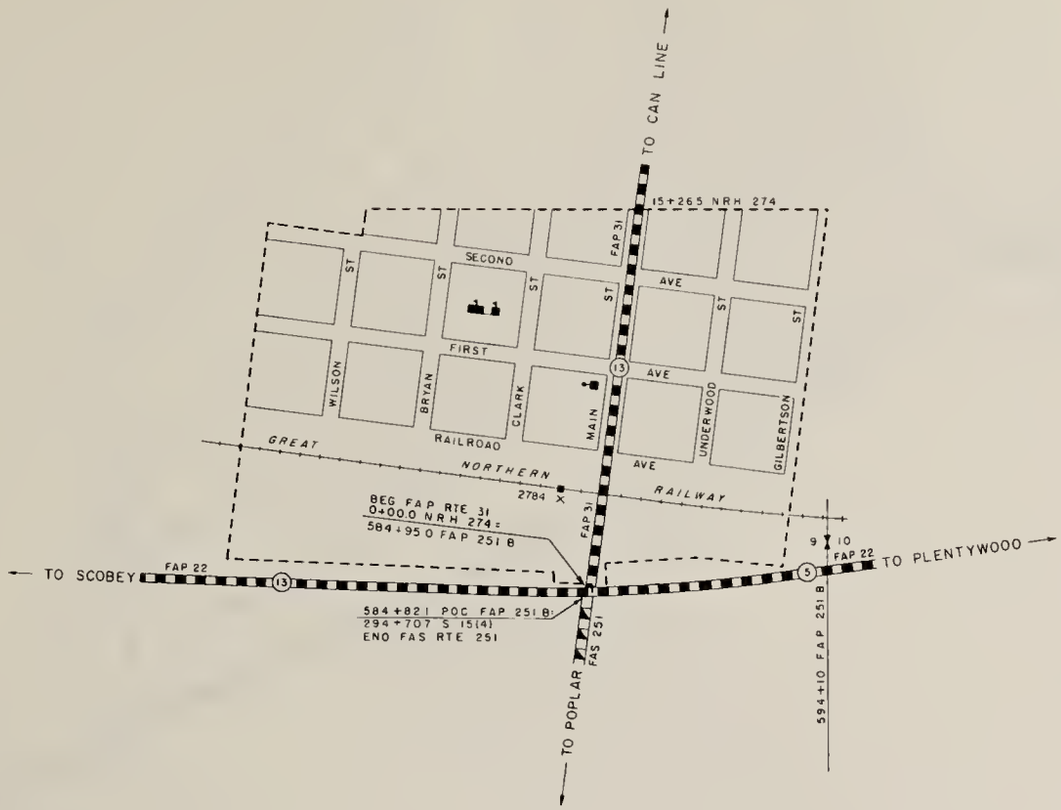

LEGEND

	PROPOSED ROAD
	GRADED AND DRAINED ROAD
	GRAVEL OR STONE ROAD
	LOW TYPE BITUMINOUS ROAD
	PAVED ROAD
	DIVIDED ROAD - TRAFFIC FLOW
FAI	FEDERAL AID INTERSTATE SYSTEM
FAP	FEDERAL AID PRIMARY SYSTEM
FAS	FEDERAL AID SECONDARY SYSTEM
90	INTERSTATE NUMBERED ROUTES
10	U S NUMBERED ROUTES
13	STATE NUMBERED ROUTES
	CORPORATE BOUNDARY LINE
	NON-EXISTENT DEDICATED STREET
	CENTRAL BUSINESS DISTRICT
	URBAN EXTENSION BOUNDARY
	RAILROAD AND STATION
	POST OFFICE
	COURT HOUSE
	ELEMENTARY SCHOOL
	HIGH SCHOOL
	HOSPITAL
X 3955	ELEVATION

CITY PLAT

FLAXVILLE

DANIELS COUNTY

MONTANA

1960 CENSUS 262

SCALE IN FEET

400 0 400 800

YELLOWSTONE RIVER
CHICAGO MILWAUKEE ST PAUL & PACIFIC RAILROAD
TO MELSTONE
TO MILES CITY
TO HYSHAM
FAIR GROUNDS
PARK
NORTHERN PACIFIC RAILWAY
ROSEBUD
MAIN
CEDAR
RIVER
OAK
WILLOW
ELM
FROST
COLLINS
CLARK
FRONT
CENTER
BENCH
LIBERTY
PROSPECT
COTTAGE
VINE
CLIFF
WHEAT
CUSTER
COLLEGE
SPRUCE
NW DEPT
N
T.6N
R40E.
F.F.G.-384(3)
286+384 F 384 (4)
284+024 WYE LINE
296+749 END WYE
282+055 F 384 (4)
288+469 F.I. 135(12)
288+102 F.I. 135(12)
190+550 F.I. 135(12)
76+558 F.I. 15(3)
79+060 END F.I. 15(3)
79+060 BEG F.I. 135(12)
END FAP RTE 14
299+216 END F-384 (4) SUR.
89+197 POT F.I. 135 (12)
FAP 2
LEGEND
PROPOSED ROAD
GRADED AND DRAINED ROAD
GRAVEL OR STONE ROAD
LOW TYPE BITUMINOUS ROAD
PAVED ROAD
DIVIDED ROAD - TRAFFIC FLOW
FAI FEDERAL AID INTERSTATE SYSTEM
FAP FEDERAL AID PRIMARY SYSTEM
FAS FEDERAL AID SECONDARY SYSTEM
INTERSTATE NUMBERED ROUTES
U S NUMBERED ROUTES
STATE NUMBERED ROUTES
CORPORATE BOUNDARY LINE
NON-EXISTENT DEDICATED STREET
CENTRAL BUSINESS DISTRICT
URBAN EXTENSION BOUNDARY
RAILROAD AND STATION
POST OFFICE
COURT HOUSE
ELEMENTARY SCHOOL
HIGH SCHOOL
HOSPITAL
X 3955 ELEVATION
CITY PLAT
FORSYTH
ROSEBUD COUNTY
MONTANA
1960 CENSUS 2,032
SCALE IN FEET
800 0 800 1600

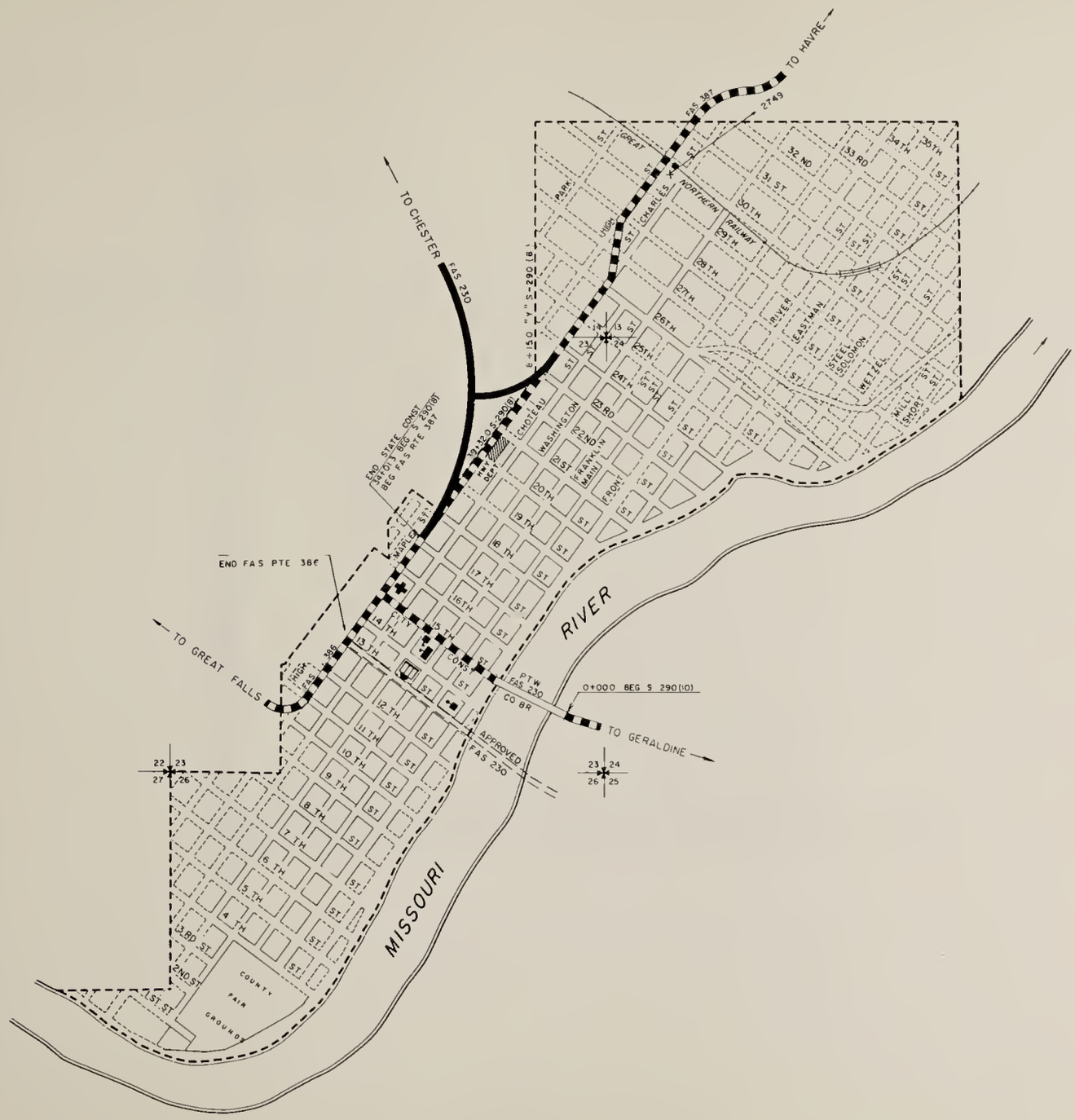

LEGEND

- PROPOSED ROAD
- GRADED AND DRAINED ROAD
- GRAVEL OR STONE ROAD
- LOW TYPE BITUMINOUS ROAD
- PAVED ROAD
- DIVIDED ROAD - TRAFFIC FLOW
- FAI — FEDERAL AID INTERSTATE SYSTEM
- FAP — FEDERAL AID PRIMARY SYSTEM
- FAS — FEDERAL AID SECONDARY SYSTEM
- 90 — INTERSTATE NUMBERED ROUTES
- 10 — U S NUMBERED ROUTES
- 13 — STATE NUMBERED ROUTES
- CORPORATE BOUNDARY LINE
- NON-EXISTENT DEDICATED STREET
- CENTRAL BUSINESS DISTRICT
- URBAN EXTENSION BOUNDARY
- RAILROAD AND STATION
- POST OFFICE
- COURT HOUSE
- ELEMENTARY SCHOOL
- HIGH SCHOOL
- HOSPITAL
- X 3955 — ELEVATION

N

T24N R8E

CITY PLAT

FORT BENTON

CHOUTEAU COUNTY

MONTANA

1960 CENSUS 1,887

SCALE IN FEET

1000 0 1000 2000

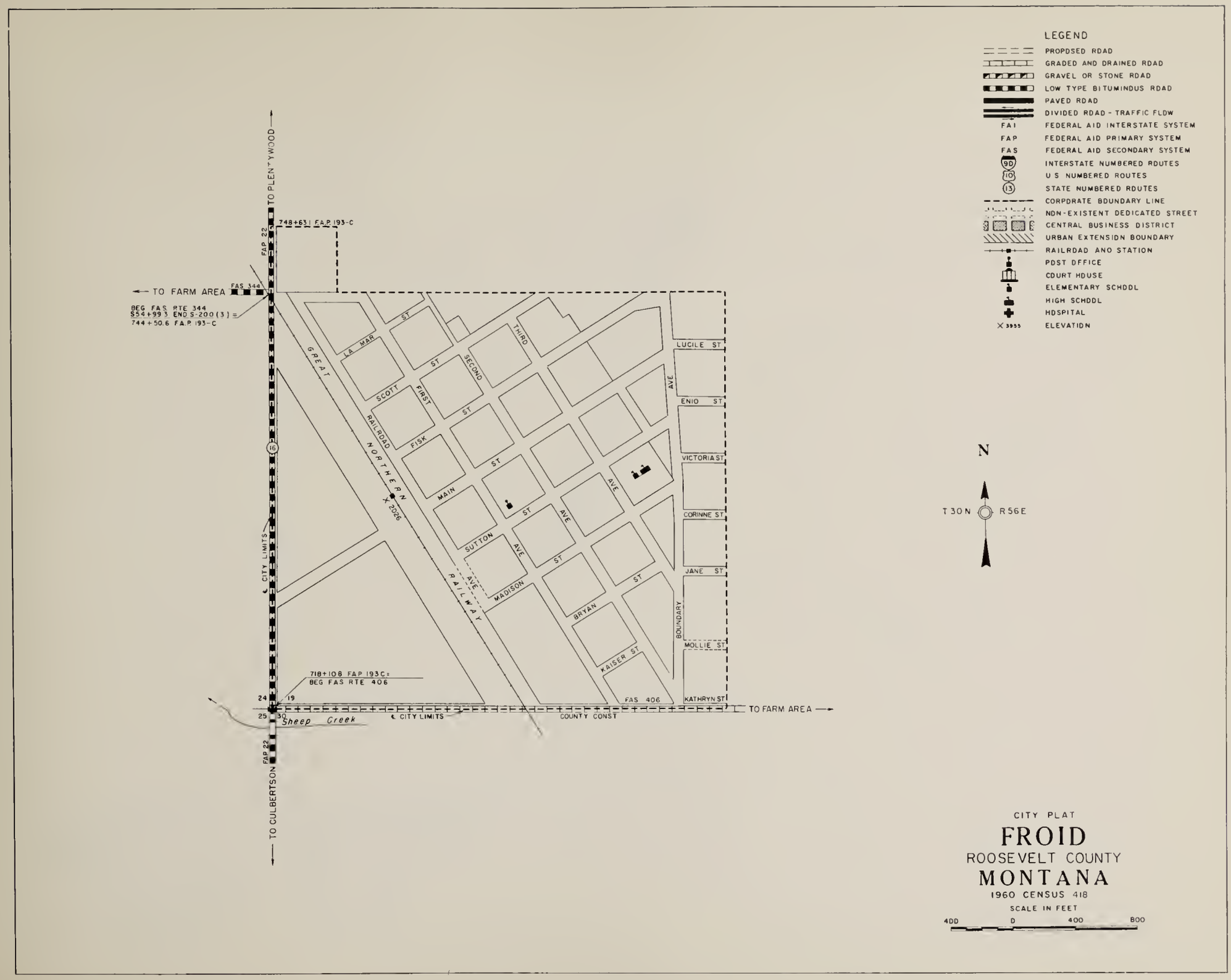
LEGEND
PROPOSED ROAD
GRADED AND DRAINED ROAD
GRAVEL OR STONE ROAD
LOW TYPE BITUMINOUS ROAD
PAVED ROAD
DIVIDED ROAD - TRAFFIC FLOW
FAI FEDERAL AID INTERSTATE SYSTEM
FAP FEDERAL AID PRIMARY SYSTEM
FAS FEDERAL AID SECONDARY SYSTEM
INTERSTATE NUMBERED ROUTES
U S NUMBERED ROUTES
STATE NUMBERED ROUTES
CORPORATE BOUNDARY LINE
NON-EXISTENT DEDICATED STREET
CENTRAL BUSINESS DISTRICT
URBAN EXTENSION BOUNDARY
RAILROAD AND STATION
POST OFFICE
COURT HOUSE
ELEMENTARY SCHOOL
HIGH SCHOOL
HOSPITAL
X 3955 ELEVATION
N
T 30 N
R 56 E
TO PLENTYWOOD
748+63 FAP 193-C
FAP 22
TO FARM AREA
FAS 344
BEG FAS RTE 344
S54+99.3 END S-200(3) =
744+50.6 FAP 193-C
16
℄ CITY LIMITS
718+10.8 FAP 193C =
BEG FAS RTE 406
24
19
25
30
Sheep Creek
℄ CITY LIMITS
COUNTY CONST
TO FARM AREA
TO CULBERTSON
FAP 22
GREAT NORTHERN RAILWAY
RAILROAD AVE
X 2026
LA MAR ST
SCOTT ST
FIRST ST
SECOND ST
THIRD
FISK ST
MAIN ST
SUTTON AVE
MADISON AVE
BRYAN ST
KAISER ST
FAS 406
LUCILE ST
ENIO ST
VICTORIA ST
CORINNE ST
JANE ST
MOLLIE ST
KATHRYN ST
BOUNDARY AVE
CITY PLAT
FROID
ROOSEVELT COUNTY
MONTANA
1960 CENSUS 418
SCALE IN FEET
400 0 400 800

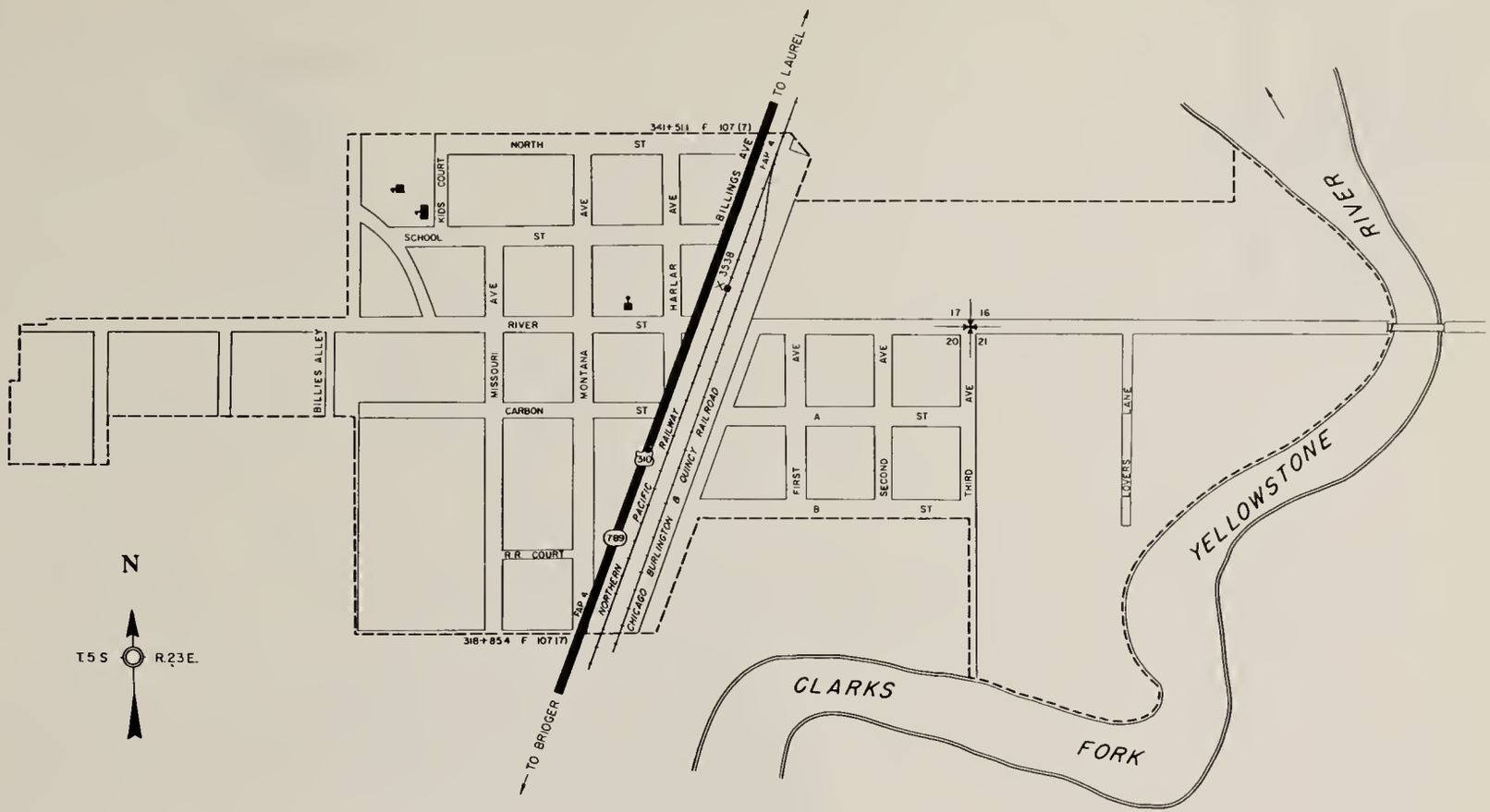

LEGEND

- PROPOSED ROAD
- GRADED AND DRAINED ROAD
- GRAVEL OR STONE ROAD
- LOW TYPE BITUMINOUS ROAD
- PAVED ROAD
- DIVIDED ROAD - TRAFFIC FLOW
- FAI FEDERAL AID INTERSTATE SYSTEM
- FAP FEDERAL AID PRIMARY SYSTEM
- FAS FEDERAL AID SECONDARY SYSTEM
- 90 INTERSTATE NUMBERED ROUTES
- 10 U.S. NUMBERED ROUTES
- 13 STATE NUMBERED ROUTES
- CORPORATE BOUNDARY LINE
- NON-EXISTENT DEDICATED STREET
- CENTRAL BUSINESS DISTRICT
- URBAN EXTENSION BOUNDARY
- RAILROAD AND STATION
- POST OFFICE
- COURT HOUSE
- ELEMENTARY SCHOOL
- HIGH SCHOOL
- HOSPITAL
- X 3855 ELEVATION

CITY PLAT

FROMBERG

CARBON COUNTY

MONTANA

1960 CENSUS 367

SCALE IN FEET

400 0 400 800

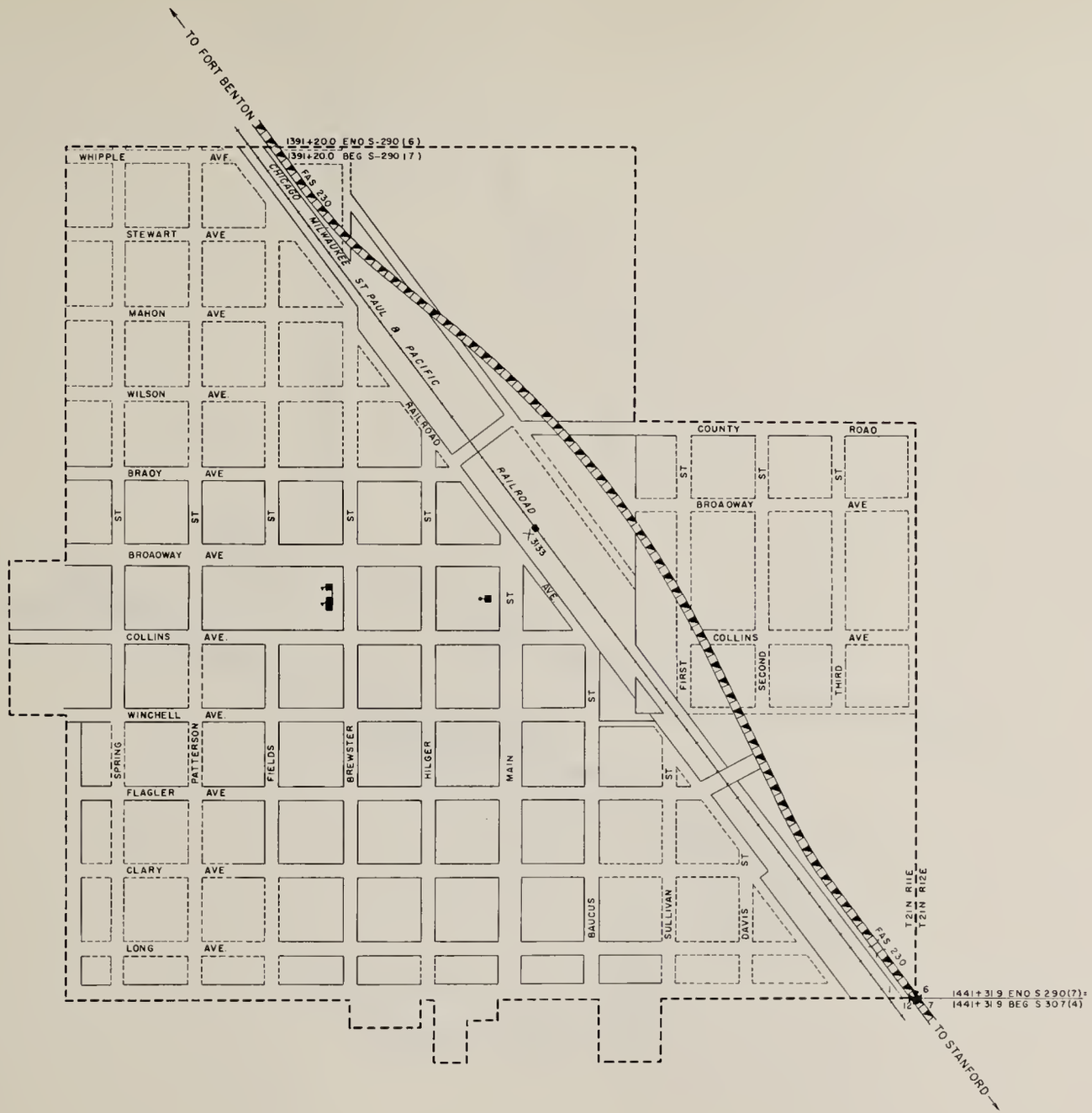

LEGEND

- PROPOSED ROAD
- GRADED AND DRAINED ROAD
- GRAVEL OR STONE ROAD
- LOW TYPE BITUMINOUS ROAD
- PAVED ROAD
- DIVIDED ROAD - TRAFFIC FLOW
- FAI — FEDERAL AID INTERSTATE SYSTEM
- FAP — FEDERAL AID PRIMARY SYSTEM
- FAS — FEDERAL AID SECONDARY SYSTEM
- 90 — INTERSTATE NUMBERED ROUTES
- 10 — U.S. NUMBERED ROUTES
- 13 — STATE NUMBERED ROUTES
- CORPORATE BOUNDARY LINE
- NON-EXISTENT DEDICATED STREET
- CENTRAL BUSINESS DISTRICT
- URBAN EXTENSION BOUNDARY
- RAILROAD AND STATION
- POST OFFICE
- COURT HOUSE
- ELEMENTARY SCHOOL
- HIGH SCHOOL
- HOSPITAL
- X 3955 — ELEVATION

N

T 21 N — R 11 & 12 E.

CITY PLAT

GERALDINE

CHOUTEAU COUNTY

MONTANA

1960 CENSUS 364

SCALE IN FEET

400 0 400 800

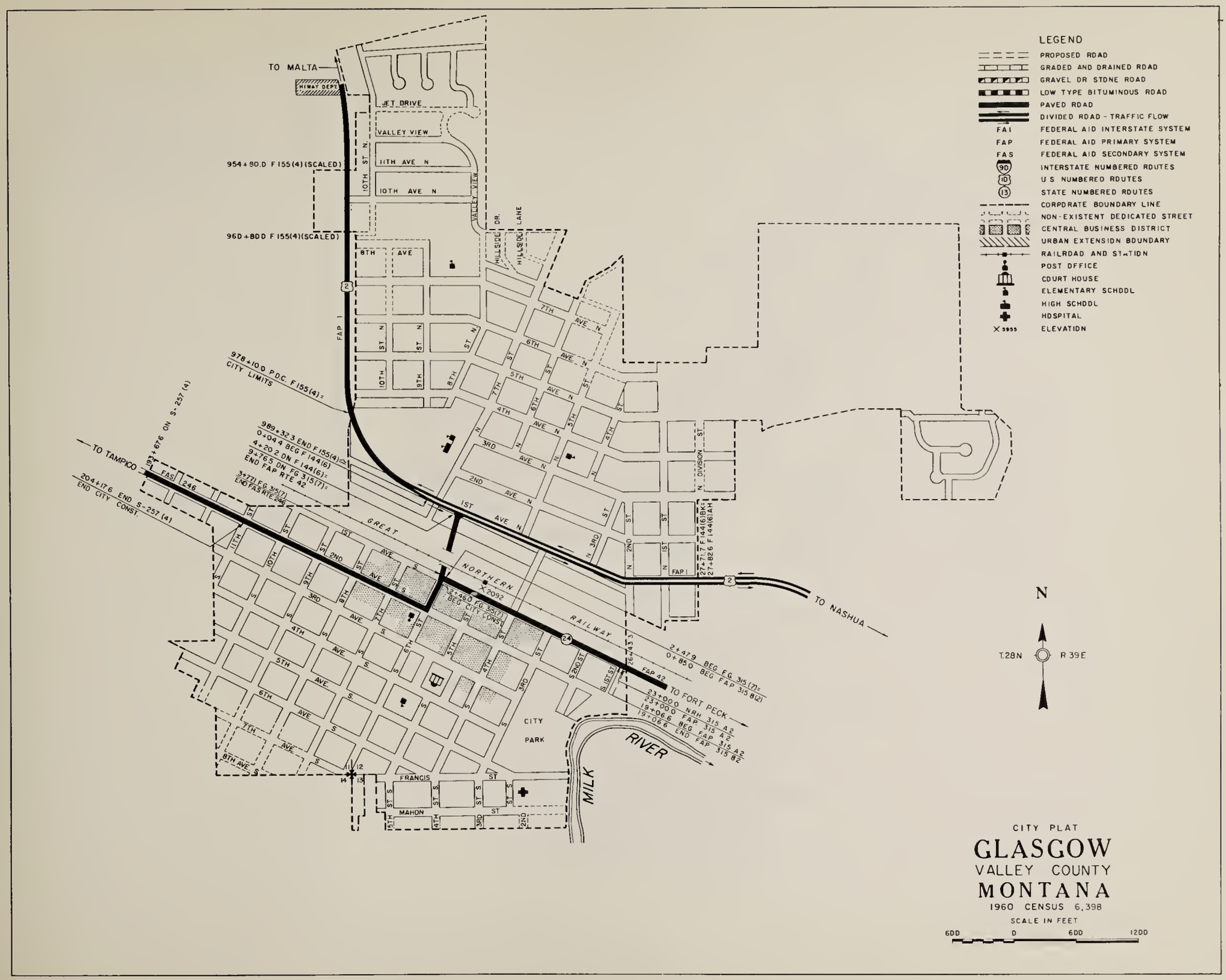
LEGEND
PROPOSED ROAD
GRADED AND DRAINED ROAD
GRAVEL OR STONE ROAD
LOW TYPE BITUMINOUS ROAD
PAVED ROAD
DIVIDED ROAD - TRAFFIC FLOW
FAI FEDERAL AID INTERSTATE SYSTEM
FAP FEDERAL AID PRIMARY SYSTEM
FAS FEDERAL AID SECONDARY SYSTEM
90 INTERSTATE NUMBERED ROUTES
10 U S NUMBERED ROUTES
13 STATE NUMBERED ROUTES
CORPORATE BOUNDARY LINE
NON-EXISTENT DEDICATED STREET
CENTRAL BUSINESS DISTRICT
URBAN EXTENSION BOUNDARY
RAILROAD AND STATION
POST OFFICE
COURT HOUSE
ELEMENTARY SCHOOL
HIGH SCHOOL
HOSPITAL
X 5555 ELEVATION
N
T.28N
R 39E
TO MALTA
HIWAY DEPT.
JET DRIVE
VALLEY VIEW
11TH AVE N
10TH AVE N
10TH ST N
954+80.0 F 155(4) (SCALED)
960+80.0 F 155(4) (SCALED)
8TH AVE
HILLSIDE DR.
HILLSIDE LANE
FAP 1
978+10.0 P.O.C. F 155(4) = CITY LIMITS
989+32.3 END F 155(4)
0+04.4 BEG F 144(6)
4+20.2 ON F 144(6) =
9+76.5 ON FG 315(7) =
END FAP RTE 42
3+77.1 F.G. 315(7)
END FAS RTE 246
993+67.6 ON S-257 (4)
TO TAMPICO
FAS 246
204+17.6 END S-257 (4)
END CITY CONST.
GREAT NORTHERN RAILWAY
X 2092
12+46.0 F.G. 315(7)
BEG CITY CONST.
N DIVISION ST
27+71.7 F 144(6) BK =
27+82.6 F 144(6) AH
FAP 1
TO NASHUA
2+47.9 BEG F.G. 315(7) =
0+85.0 BEG FAP 315 8(2)
26+43.3
FAP 42
TO FORT PECK
23+00.0 NRH 315 A2
23+00.0 FAP 315 A2
19+06.6 BEG FAP 315 A2
19+06.6 END FAP 315 A2
315 B2
CITY PARK
MILK RIVER
FRANCIS ST
MAHON ST
CITY PLAT
GLASGOW
VALLEY COUNTY
MONTANA
1960 CENSUS 6,398
SCALE IN FEET
600 0 600 1200

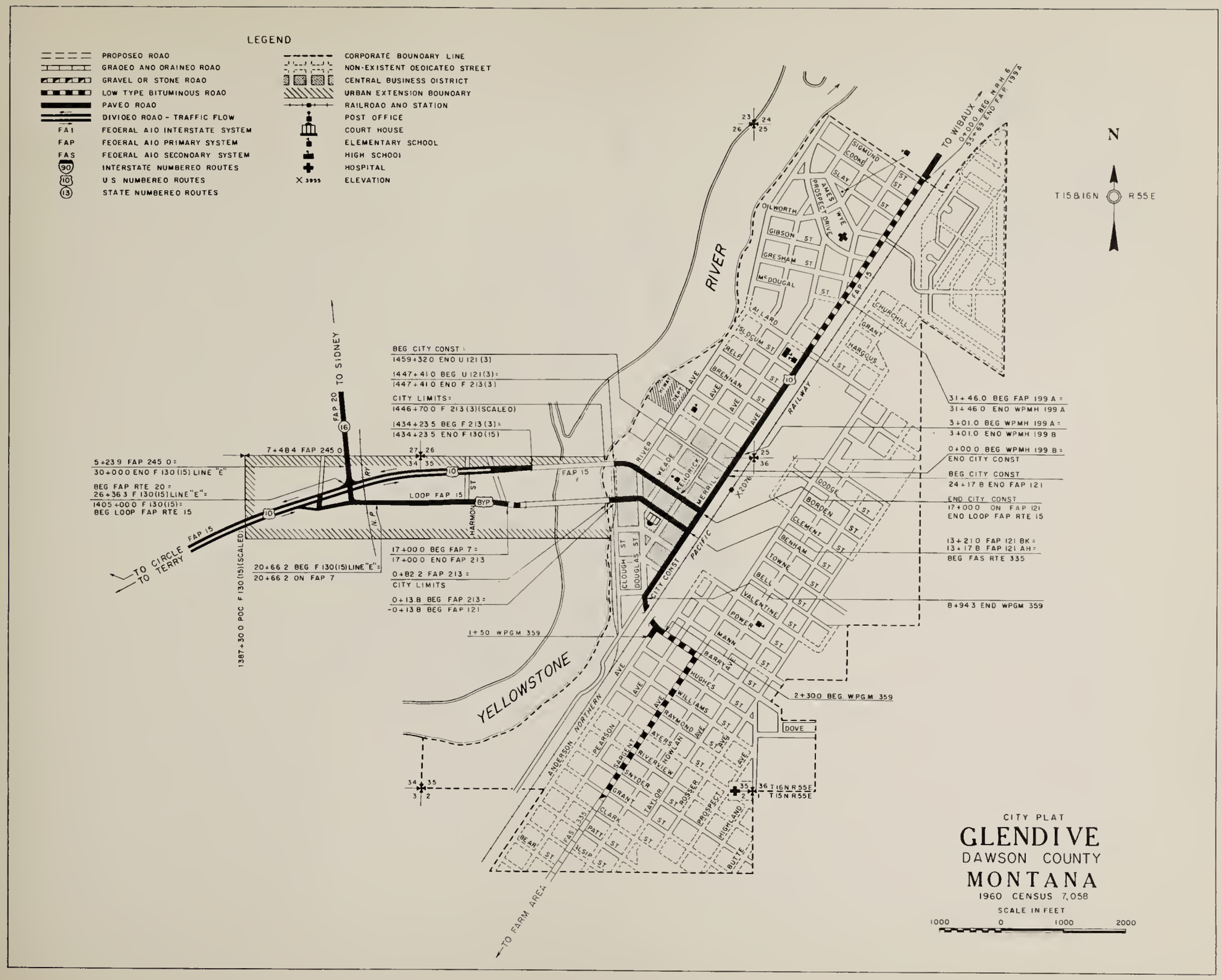
LEGEND
PROPOSED ROAD
GRADED AND DRAINED ROAD
GRAVEL OR STONE ROAD
LOW TYPE BITUMINOUS ROAD
PAVED ROAD
DIVIDED ROAD - TRAFFIC FLOW
FAI FEDERAL AID INTERSTATE SYSTEM
FAP FEDERAL AID PRIMARY SYSTEM
FAS FEDERAL AID SECONDARY SYSTEM
INTERSTATE NUMBERED ROUTES
U S NUMBERED ROUTES
STATE NUMBERED ROUTES
CORPORATE BOUNDARY LINE
NON-EXISTENT DEDICATED STREET
CENTRAL BUSINESS DISTRICT
URBAN EXTENSION BOUNDARY
RAILROAD AND STATION
POST OFFICE
COURT HOUSE
ELEMENTARY SCHOOL
HIGH SCHOOL
HOSPITAL
X 3955 ELEVATION
N
T15&16N R55E
TO WIBAUX
TO SIDNEY
FAP 20
TO CIRCLE
TO TERRY
FAP 15
LOOP FAP 15
BYP
HARMON ST
RIVER
YELLOWSTONE
NORTHERN PACIFIC RAILWAY
CITY CONST
TO FARM AREA
BEG CITY CONST =
1459+32.0 END U 121 (3)
1447+41.0 BEG U 121(3) =
1447+41.0 END F 213(3)
CITY LIMITS =
1446+70.0 F 213(3)(SCALED)
1434+23.5 BEG F 213(3) =
1434+23.5 END F 130(15)
7+48.4 FAP 245.0
5+23.9 FAP 245.0 =
30+00.0 END F 130(15) LINE "E"
BEG FAP RTE 20 =
26+36.3 F 130(15) LINE "E" =
1405+00.0 F 130(15) =
BEG LOOP FAP RTE 15
1387+30.0 POC F 130(15)(SCALED)
17+00.0 BEG FAP 7 =
17+00.0 END FAP 213
20+66.2 BEG F 130(15) LINE "E" =
20+66.2 ON FAP 7
0+82.2 FAP 213 =
CITY LIMITS
0+13.8 BEG FAP 213 =
-0+13.8 BEG FAP 121
1+50 WPGM 359
31+46.0 BEG FAP 199 A =
31+46.0 END WPMH 199 A
3+01.0 BEG WPMH 199 A =
3+01.0 END WPMH 199 B
0+00.0 BEG WPMH 199 B =
END CITY CONST
BEG CITY CONST
24+17.8 END FAP 121
END CITY CONST
17+00.0 ON FAP 121
END LOOP FAP RTE 15
13+21.0 FAP 121 BK =
13+17.8 FAP 121 AH =
BEG FAS RTE 335
8+94.3 END WPGM 359
2+30.0 BEG WPGM 359
CITY PLAT
GLENDIVE
DAWSON COUNTY
MONTANA
1960 CENSUS 7,058
SCALE IN FEET
1000 0 1000 2000

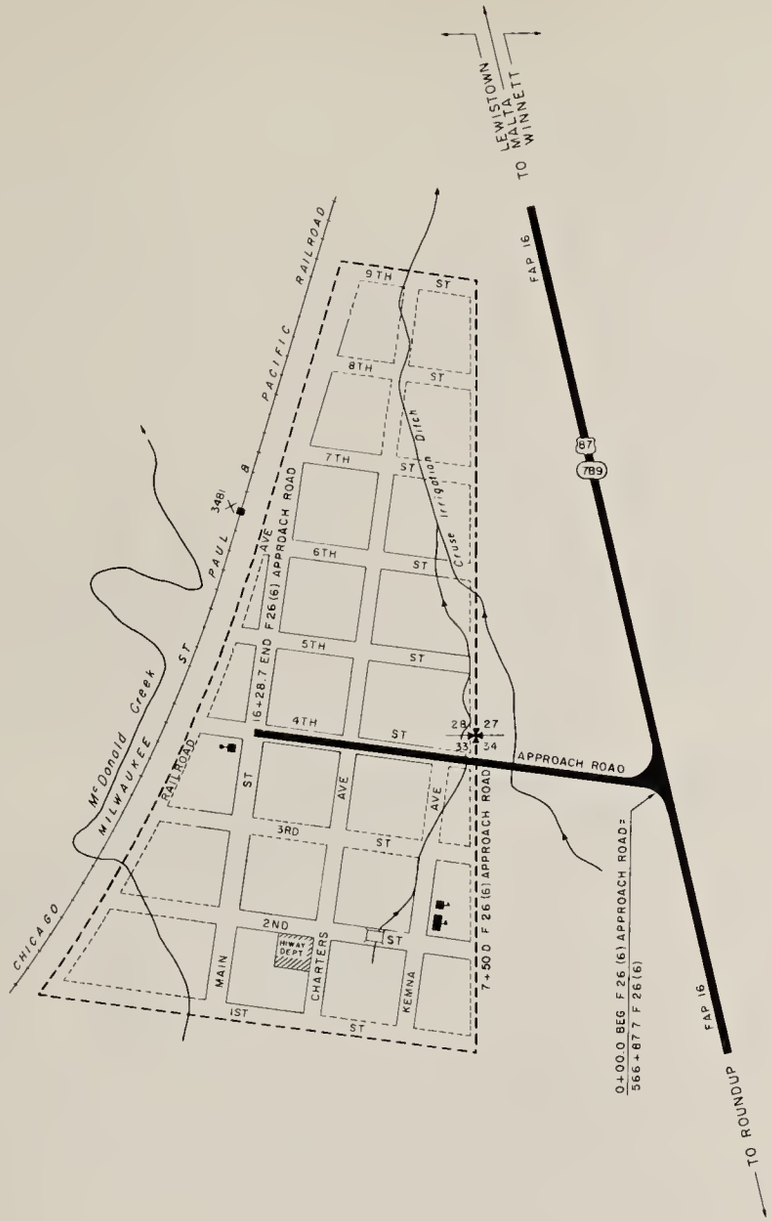

LEGEND

- PROPOSED ROAD
- GRADED AND DRAINED ROAD
- GRAVEL OR STONE ROAD
- LOW TYPE BITUMINOUS ROAD
- PAVED ROAD
- DIVIDED ROAD - TRAFFIC FLOW
- FAI FEDERAL AID INTERSTATE SYSTEM
- FAP FEDERAL AID PRIMARY SYSTEM
- FAS FEDERAL AID SECONDARY SYSTEM
- 90 INTERSTATE NUMBERED ROUTES
- 10 U S NUMBERED ROUTES
- 13 STATE NUMBERED ROUTES
- CORPORATE BOUNDARY LINE
- NON-EXISTENT DEDICATED STREET
- CENTRAL BUSINESS DISTRICT
- URBAN EXTENSION BOUNDARY
- RAILROAD AND STATION
- POST OFFICE
- COURT HOUSE
- ELEMENTARY SCHOOL
- HIGH SCHOOL
- HOSPITAL
- X 3959 ELEVATION

N

T15N R23E

CITY PLAT

GRASS RANGE

FERGUS COUNTY

MONTANA

1960 CENSUS 222

SCALE IN FEET

400 0 400 800

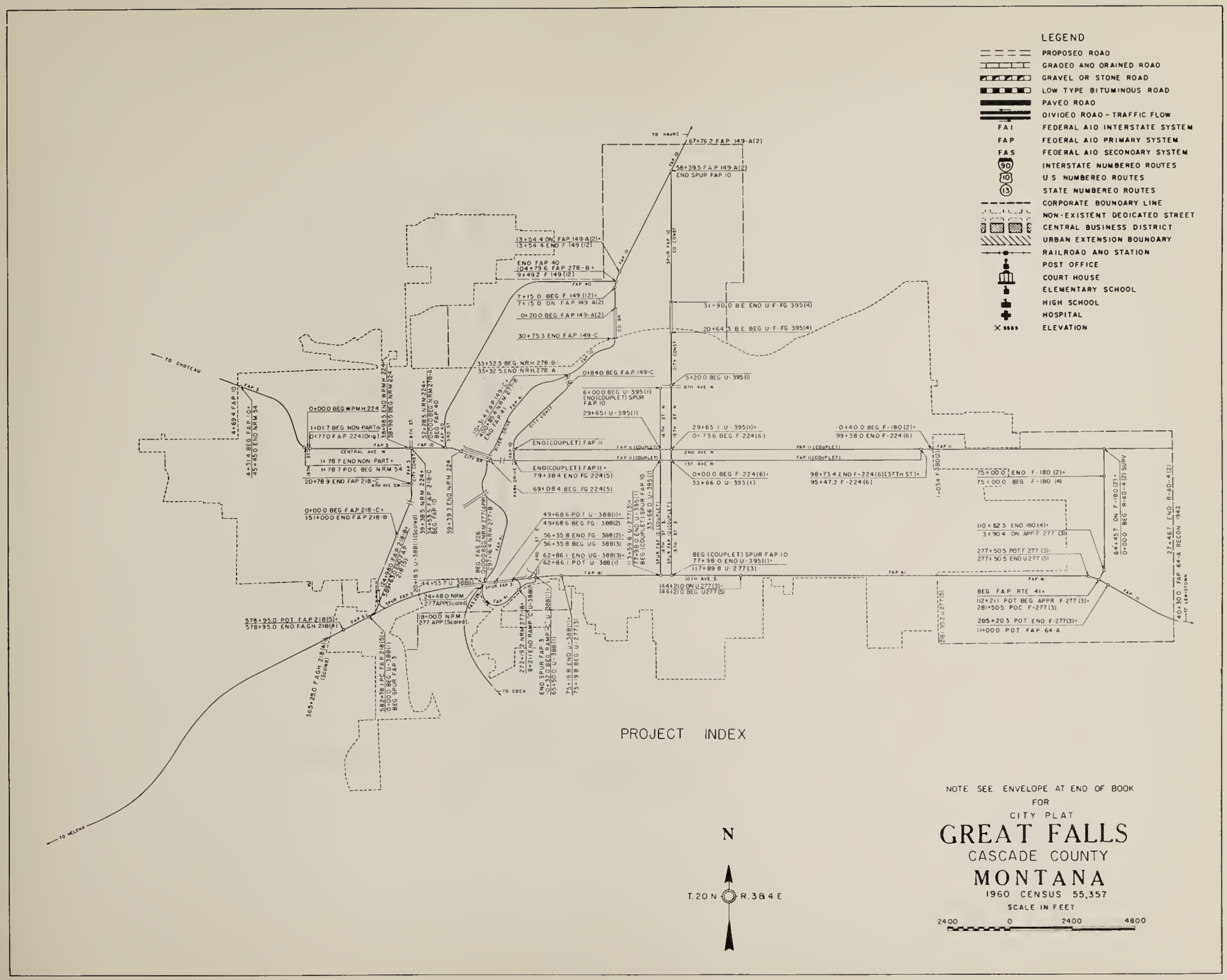
LEGEND
PROPOSED ROAD
GRADED AND DRAINED ROAD
GRAVEL OR STONE ROAD
LOW TYPE BITUMINOUS ROAD
PAVED ROAD
DIVIDED ROAD - TRAFFIC FLOW
FAI FEDERAL AID INTERSTATE SYSTEM
FAP FEDERAL AID PRIMARY SYSTEM
FAS FEDERAL AID SECONDARY SYSTEM
INTERSTATE NUMBERED ROUTES
U S NUMBERED ROUTES
STATE NUMBERED ROUTES
CORPORATE BOUNDARY LINE
NON-EXISTENT DEDICATED STREET
CENTRAL BUSINESS DISTRICT
URBAN EXTENSION BOUNDARY
RAILROAD AND STATION
POST OFFICE
COURT HOUSE
ELEMENTARY SCHOOL
HIGH SCHOOL
HOSPITAL
ELEVATION
TO HAVRE
TO CHOTEAU
TO HELENA
TO EDEN
PROJECT INDEX
N
T. 20 N
R. 3 & 4 E
NOTE SEE ENVELOPE AT END OF BOOK
FOR
CITY PLAT
GREAT FALLS
CASCADE COUNTY
MONTANA
1960 CENSUS 55,357
SCALE IN FEET
2400 0 2400 4800

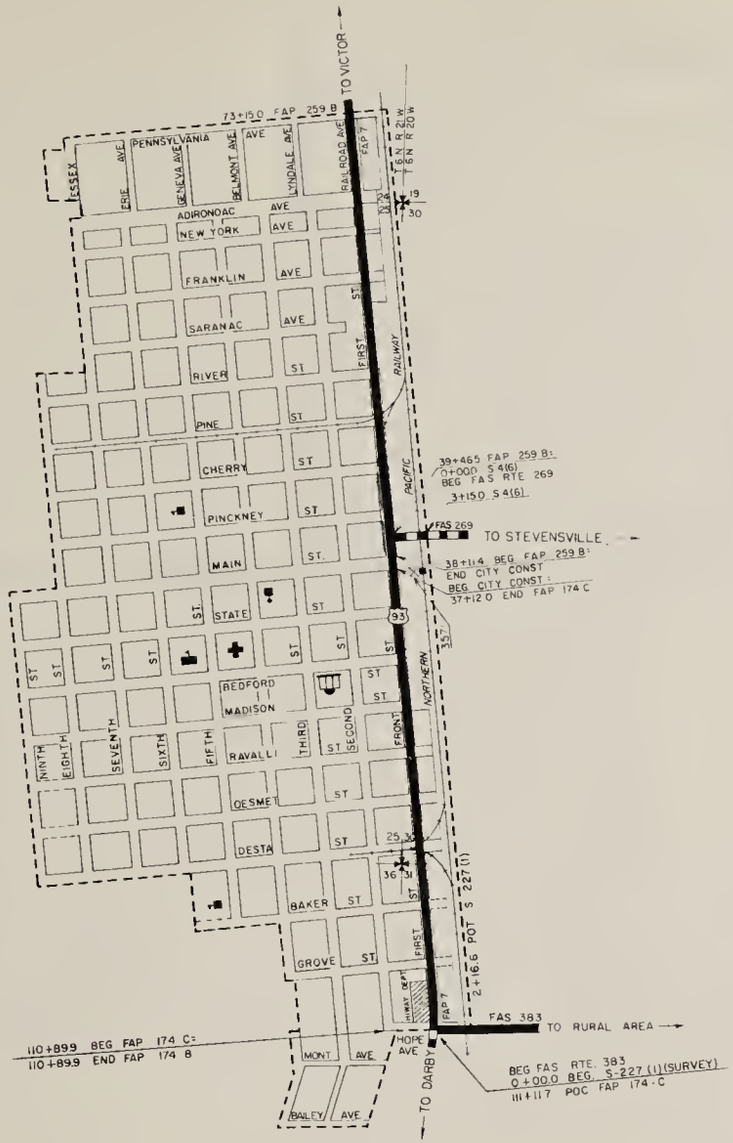

LEGEND

- PROPOSED ROAD
- GRADED AND DRAINED ROAD
- GRAVEL OR STONE ROAD
- LOW TYPE BITUMINOUS ROAD
- PAVED ROAD
- DIVIDED ROAD - TRAFFIC FLOW
- FAI — FEDERAL AID INTERSTATE SYSTEM
- FAP — FEDERAL AID PRIMARY SYSTEM
- FAS — FEDERAL AID SECONDARY SYSTEM
- 90 — INTERSTATE NUMBERED ROUTES
- 101 — U S NUMBERED ROUTES
- 13 — STATE NUMBERED ROUTES
- CORPORATE BOUNDARY LINE
- NON-EXISTENT DEDICATED STREET
- CENTRAL BUSINESS DISTRICT
- URBAN EXTENSION BOUNDARY
- RAILROAD AND STATION
- POST OFFICE
- COURT HOUSE
- ELEMENTARY SCHOOL
- HIGH SCHOOL
- HOSPITAL
- X 3999 — ELEVATION

N

T6N R.20 & 21W

CITY PLAT

HAMILTON

RAVALLI COUNTY

MONTANA

1960 CENSUS 2,475

SCALE IN FEET

800 0 800 1600

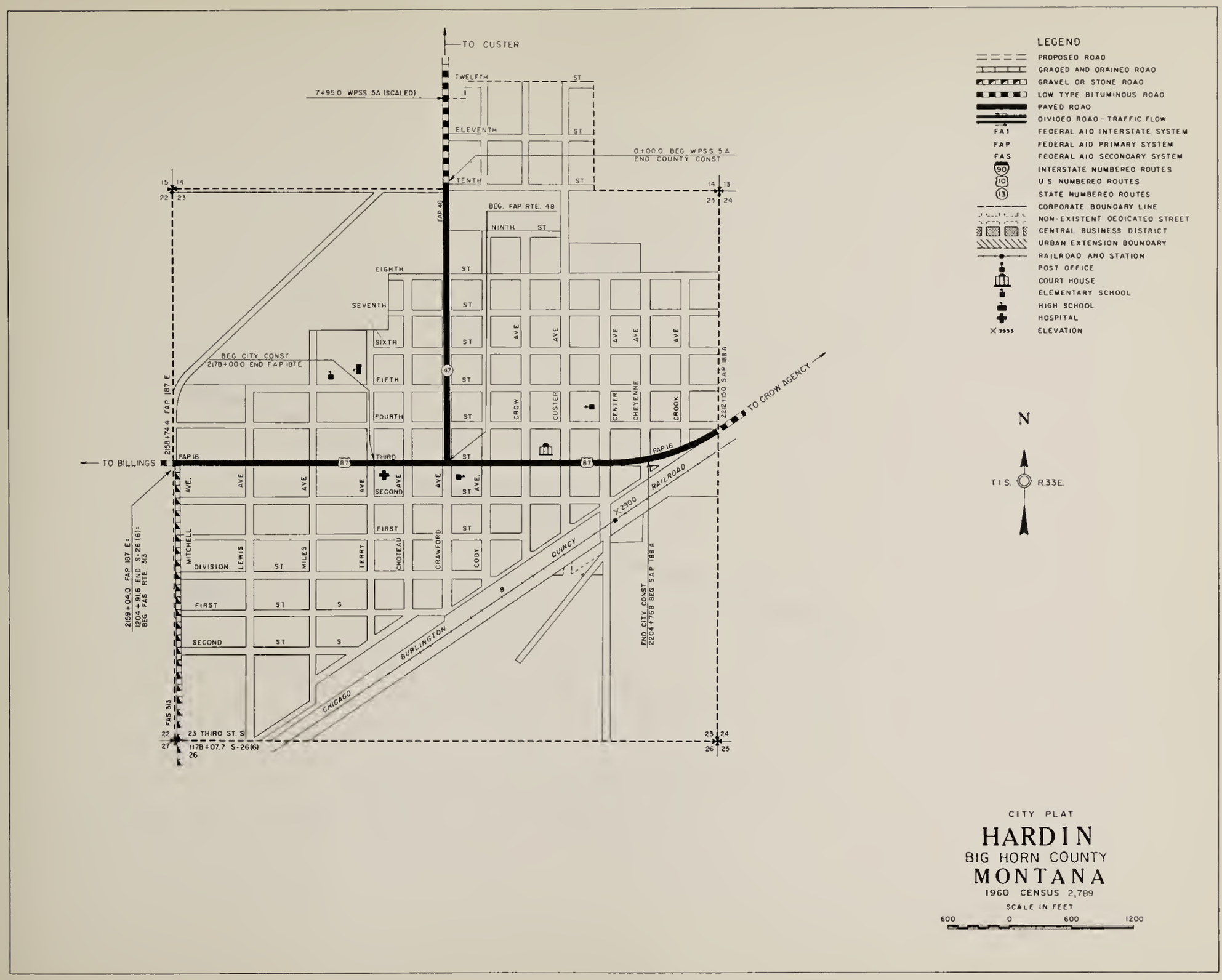
TO CUSTER
TWELFTH ST
7+95.0 WPSS 5A (SCALED)
ELEVENTH ST
0+00.0 BEG. WPSS 5A
END COUNTY CONST
TENTH ST
BEG. FAP RTE. 48
NINTH ST
EIGHTH ST
SEVENTH ST
SIXTH ST
BEG CITY CONST
217B+00.0 END FAP 187E
FIFTH ST
FOURTH ST
THIRD ST
SECOND
FIRST ST
FIRST ST
SECOND ST
FAP 49
FAP 187 E
2158+74.4
TO BILLINGS
FAP 16
87
47
CROW
CUSTER
CENTER
CHEYENNE
CROOK
AVE
2212+50 SAP 188A
TO CROW AGENCY
RAILROAD
QUINCY
BURLINGTON
CHICAGO
X2900
END CITY CONST
2204+76.8 BEG SAP 188A
MITCHELL
DIVISION
LEWIS
MILES
TERRY
CHOTEAU
CRAWFORD
CODY
2159+04.0 FAP 187 E=
1204+91.6 END S-26(6)=
BEG. FAS. RTE. 313
FAS 313
23 THIRD ST. S
117B+07.7 S-26(6)
LEGEND
PROPOSED ROAD
GRADED AND DRAINED ROAD
GRAVEL OR STONE ROAD
LOW TYPE BITUMINOUS ROAD
PAVED ROAD
DIVIDED ROAD - TRAFFIC FLOW
FAI FEDERAL AID INTERSTATE SYSTEM
FAP FEDERAL AID PRIMARY SYSTEM
FAS FEDERAL AID SECONDARY SYSTEM
INTERSTATE NUMBERED ROUTES
U S NUMBERED ROUTES
STATE NUMBERED ROUTES
CORPORATE BOUNDARY LINE
NON-EXISTENT DEDICATED STREET
CENTRAL BUSINESS DISTRICT
URBAN EXTENSION BOUNDARY
RAILROAD AND STATION
POST OFFICE
COURT HOUSE
ELEMENTARY SCHOOL
HIGH SCHOOL
HOSPITAL
X 3953 ELEVATION
N
T1S. R33E.
CITY PLAT
HARDIN
BIG HORN COUNTY
MONTANA
1960 CENSUS 2,789
SCALE IN FEET
600 0 600 1200

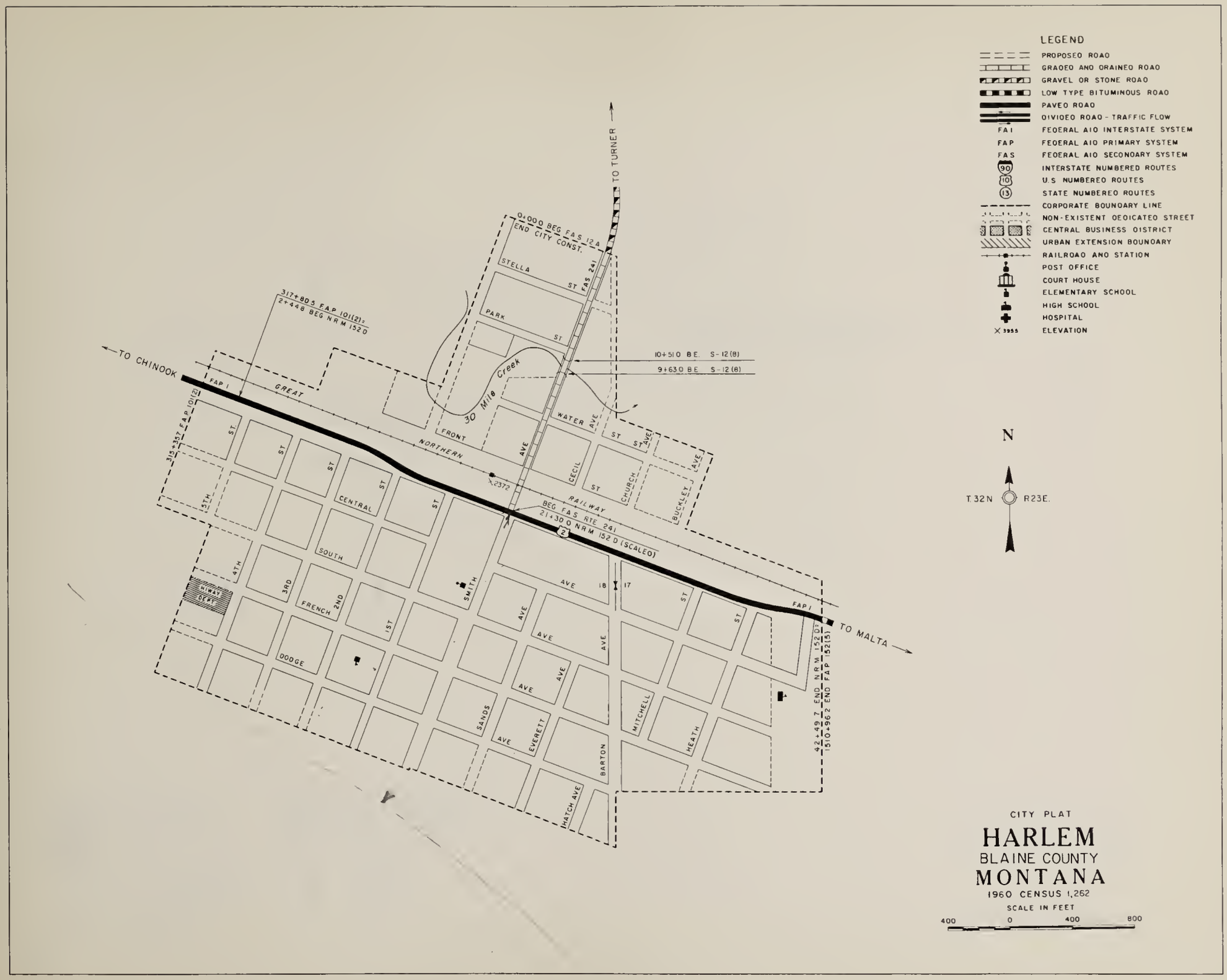
LEGEND
PROPOSED ROAD
GRADED AND DRAINED ROAD
GRAVEL OR STONE ROAD
LOW TYPE BITUMINOUS ROAD
PAVED ROAD
DIVIDED ROAD - TRAFFIC FLOW
FAI FEDERAL AID INTERSTATE SYSTEM
FAP FEDERAL AID PRIMARY SYSTEM
FAS FEDERAL AID SECONDARY SYSTEM
INTERSTATE NUMBERED ROUTES
U.S NUMBERED ROUTES
STATE NUMBERED ROUTES
CORPORATE BOUNDARY LINE
NON-EXISTENT DEDICATED STREET
CENTRAL BUSINESS DISTRICT
URBAN EXTENSION BOUNDARY
RAILROAD AND STATION
POST OFFICE
COURT HOUSE
ELEMENTARY SCHOOL
HIGH SCHOOL
HOSPITAL
ELEVATION
N
T.32N R23E.
TO TURNER
TO CHINOOK
TO MALTA
0+000 BEG F.A.S. 12 A
END CITY CONST.
FAS 241
STELLA ST
PARK ST
30 Mile Creek
10+510 B.E. S-12(8)
9+630 B.E. S-12(8)
317+805 F.A.P. 101(2)
2+448 BEG N.R.M. 152 D
313+357 F.A.P. 101(2)
FAP 1
GREAT NORTHERN RAILWAY
FRONT AVE
WATER AVE
CECIL ST
CHURCH ST
BUCKLEY AVE
CENTRAL ST
SOUTH ST
FRENCH ST
DODGE ST
1ST ST
2ND ST
3RD ST
4TH ST
5TH ST
SMITH AVE
SANDS AVE
EVERETT AVE
HATCH AVE
BARTON AVE
MITCHELL AVE
HEATH ST
2372
BEG F.A.S. RTE 241
21+300 N.R.M. 152 D (SCALED)
42+497 END N.R.M. 152 D
1510+962 END F.A.P. 152(5)
CITY PLAT
HARLEM
BLAINE COUNTY
MONTANA
1960 CENSUS 1,262
SCALE IN FEET
400 0 400 800

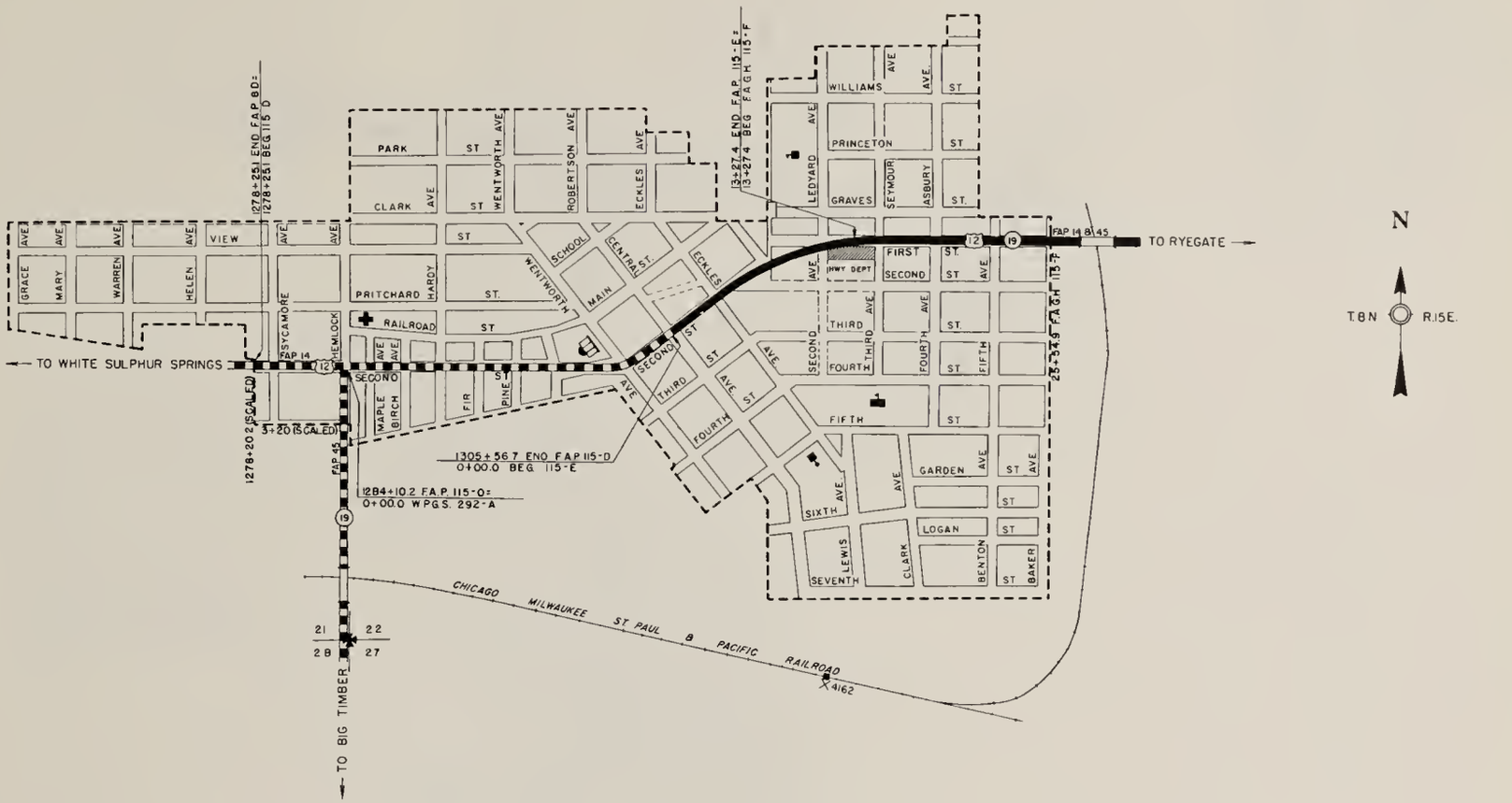

LEGEND

- PROPOSED ROAD
- GRADED AND DRAINED ROAD
- GRAVEL OR STONE ROAD
- LOW TYPE BITUMINOUS ROAD
- PAVED ROAD
- DIVIDED ROAD - TRAFFIC FLOW
- FAI FEDERAL AID INTERSTATE SYSTEM
- FAP FEDERAL AID PRIMARY SYSTEM
- FAS FEDERAL AID SECONDARY SYSTEM
- 90 INTERSTATE NUMBERED ROUTES
- 10 U.S. NUMBERED ROUTES
- 13 STATE NUMBERED ROUTES
- CORPORATE BOUNDARY LINE
- NON-EXISTENT DEDICATED STREET
- CENTRAL BUSINESS DISTRICT
- URBAN EXTENSION BOUNDARY
- RAILROAD AND STATION
- POST OFFICE
- COURT HOUSE
- ELEMENTARY SCHOOL
- HIGH SCHOOL
- HOSPITAL
- X 3955 ELEVATION

CITY PLAT

HARLOWTON

WHEATLAND COUNTY

MONTANA

1960 CENSUS 1,734

SCALE IN FEET

600 0 600 1200

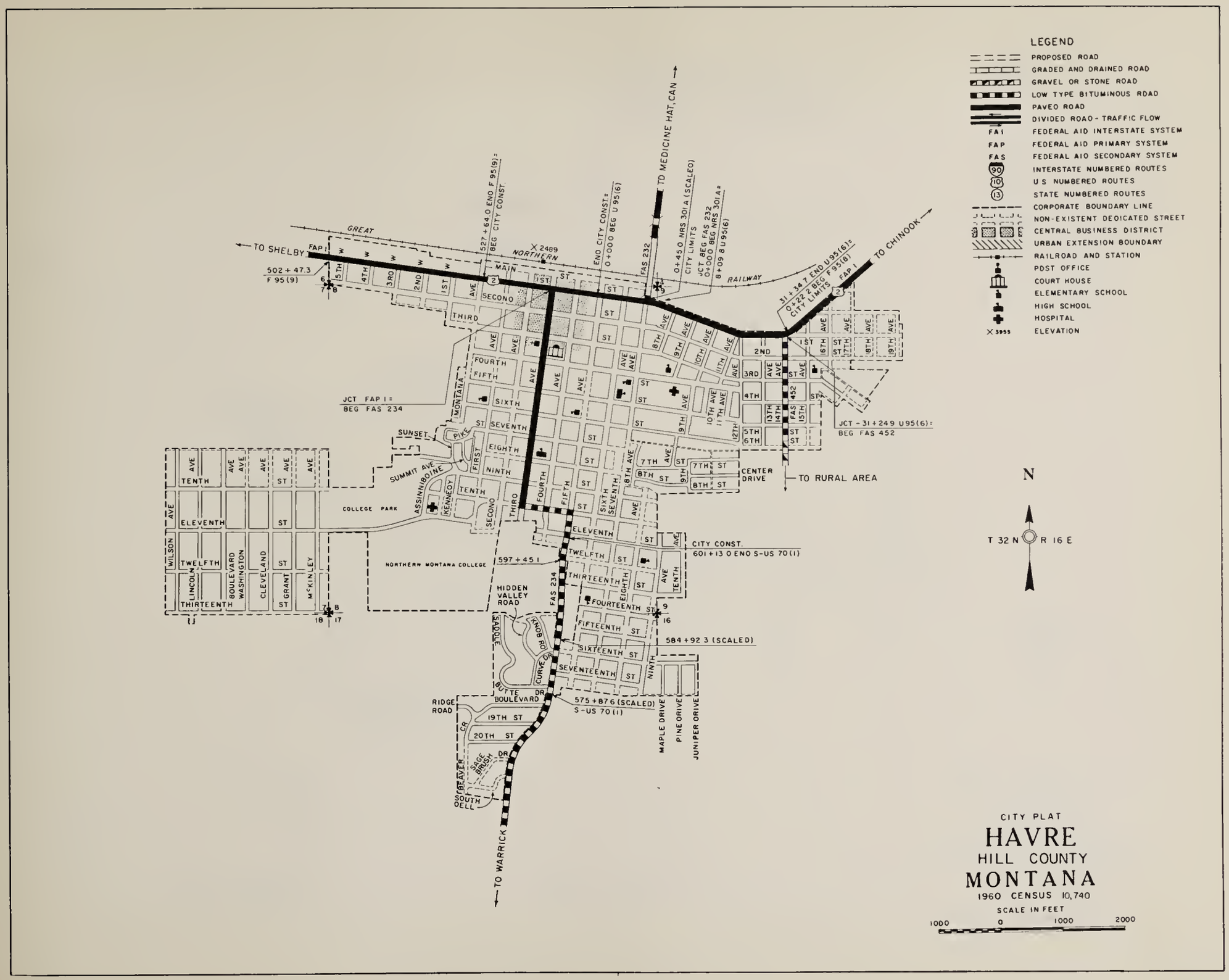
LEGEND
PROPOSED ROAD
GRADED AND DRAINED ROAD
GRAVEL OR STONE ROAD
LOW TYPE BITUMINOUS ROAD
PAVED ROAD
DIVIDED ROAD - TRAFFIC FLOW
FAI FEDERAL AID INTERSTATE SYSTEM
FAP FEDERAL AID PRIMARY SYSTEM
FAS FEDERAL AID SECONDARY SYSTEM
INTERSTATE NUMBERED ROUTES
U S NUMBERED ROUTES
STATE NUMBERED ROUTES
CORPORATE BOUNDARY LINE
NON-EXISTENT DEDICATED STREET
CENTRAL BUSINESS DISTRICT
URBAN EXTENSION BOUNDARY
RAILROAD AND STATION
POST OFFICE
COURT HOUSE
ELEMENTARY SCHOOL
HIGH SCHOOL
HOSPITAL
X 3955 ELEVATION
N
T 32 N R 16 E
TO SHELBY
TO MEDICINE HAT, CAN
TO CHINOOK
TO RURAL AREA
TO WARRICK
GREAT NORTHERN RAILWAY
FAP 1
502 + 47.3
F 95 (9)
527 + 64.0 END F 95(9) = BEG CITY CONST.
X 2489
END CITY CONST. = 0+00 BEG U 95(6)
FAS 232
0+45.0 NRS 301 A (SCALED) CITY LIMITS
JCT BEG FAS 232 0+00.0 BEG NRS 301 A = 8+09.8 U 95(6)
31 + 34.7 END U 95(6) = 0+22.2 BEG CITY LIMITS F 95(8)
JCT - 31 + 24.9 U 95(6) = BEG FAS 452
JCT FAP 1 = BEG FAS 234
FAS 452
CENTER DRIVE
CITY CONST. 601 + 13.0 END S-US 70(1)
597 + 45.1
584 + 92.3 (SCALED)
575 + 87.6 (SCALED) S-US 70(1)
FAS 234
HIDDEN VALLEY ROAD
SADDLE
LANDBO RD
CURVE DR
BUTTE BOULEVARD
RIDGE ROAD
19TH ST
20TH ST
SAGE BRUSH DR
BEAVER CR
SOUTH DELL
MAPLE DRIVE
PINE DRIVE
JUNIPER DRIVE
COLLEGE PARK
NORTHERN MONTANA COLLEGE
MAIN
SECOND
THIRD
FOURTH
FIFTH
SIXTH
SEVENTH
EIGHTH
NINTH
TENTH
ELEVENTH
TWELFTH
THIRTEENTH
FOURTEENTH ST
FIFTEENTH ST
SIXTEENTH ST
SEVENTEENTH ST
MONTANA
SUNSET
PINE
SUMMIT AVE
ASSINIBOINE
KENNEDY
WILSON
LINCOLN
BOULEVARD WASHINGTON
CLEVELAND
GRANT
McKINLEY
CITY PLAT
HAVRE
HILL COUNTY
MONTANA
1960 CENSUS 10,740
SCALE IN FEET
1000 0 1000 2000

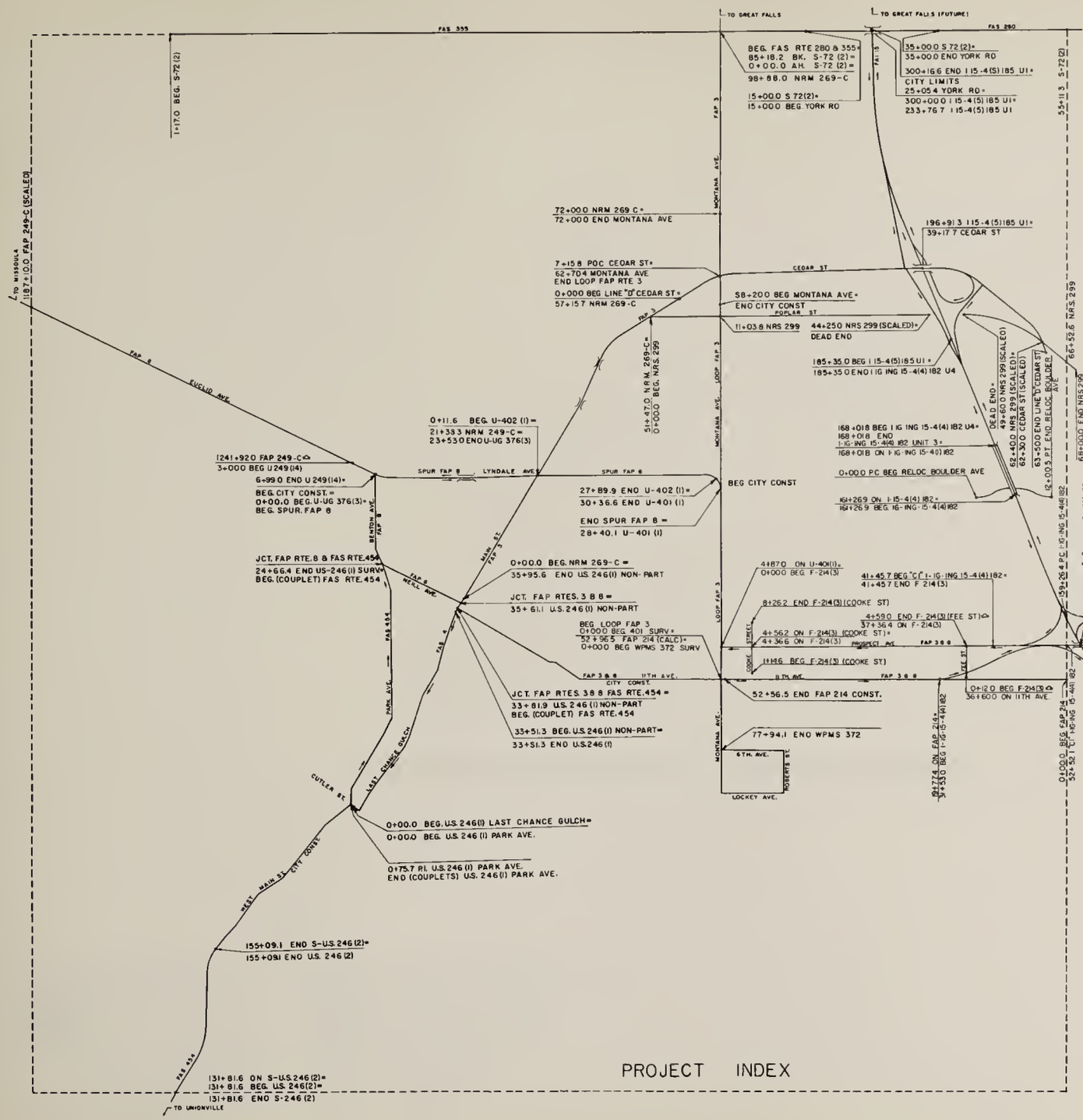

LEGEND

- PROPOSED ROAD
- GRADED AND DRAINED ROAD
- GRAVEL OR STONE ROAD
- LOW TYPE BITUMINOUS ROAD
- PAVED ROAD
- DIVIDED ROAD - TRAFFIC FLOW
- FAI — FEDERAL AID INTERSTATE SYSTEM
- FAP — FEDERAL AID PRIMARY SYSTEM
- FAS — FEDERAL AID SECONDARY SYSTEM
- 90 — INTERSTATE NUMBERED ROUTES
- 10 — U.S. NUMBERED ROUTES
- 13 — STATE NUMBERED ROUTES
- CORPORATE BOUNDARY LINE
- NON-EXISTENT DEDICATED STREET
- CENTRAL BUSINESS DISTRICT
- URBAN EXTENSION BOUNDARY
- RAILROAD AND STATION
- POST OFFICE
- COURT HOUSE
- ELEMENTARY SCHOOL
- HIGH SCHOOL
- HOSPITAL
- X 5665 — ELEVATION

N

T. 10 N. R. 3 & 4 W.

NOTE: SEE ENVELOPE AT END OF BOOK FOR CITY PLAT

HELENA

LEWIS & CLARK COUNTY

MONTANA

1960 CENSUS 20,227

SCALE IN FEET

1200 0 1200 2400

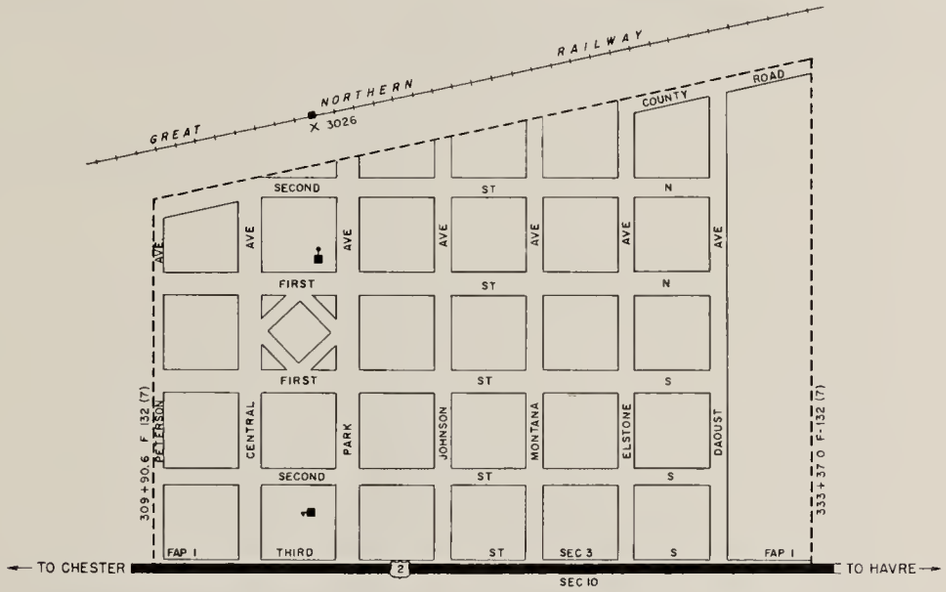

LEGEND

- PROPOSED ROAD
- GRADED AND DRAINED ROAD
- GRAVEL OR STONE ROAD
- LOW TYPE BITUMINOUS ROAD
- PAVED ROAD
- DIVIDED ROAD - TRAFFIC FLOW
- FAI FEDERAL AID INTERSTATE SYSTEM
- FAP FEDERAL AID PRIMARY SYSTEM
- FAS FEDERAL AID SECONDARY SYSTEM
- 90 INTERSTATE NUMBERED ROUTES
- 10 U.S. NUMBERED ROUTES
- 13 STATE NUMBERED ROUTES
- CORPORATE BOUNDARY LINE
- NON-EXISTENT DEDICATED STREET
- CENTRAL BUSINESS DISTRICT
- URBAN EXTENSION BOUNDARY
- RAILROAD AND STATION
- POST OFFICE
- COURT HOUSE
- ELEMENTARY SCHOOL
- HIGH SCHOOL
- HOSPITAL
- X 3855 ELEVATION

CITY PLAT

HINGHAM

HILL COUNTY

MONTANA

1960 CENSUS 254

SCALE IN FEET

400 0 400 800

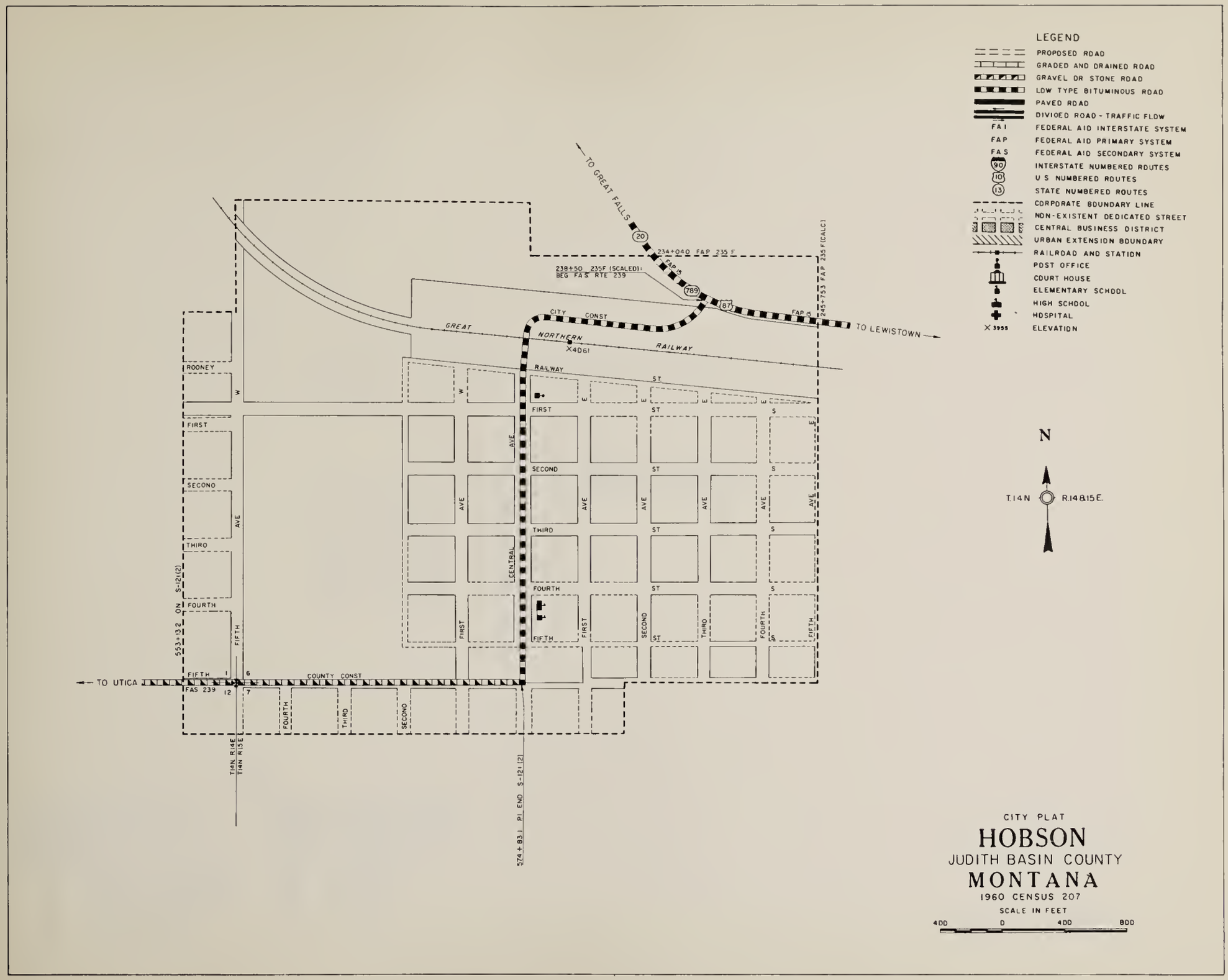
LEGEND
PROPOSED ROAD
GRADED AND DRAINED ROAD
GRAVEL OR STONE ROAD
LOW TYPE BITUMINOUS ROAD
PAVED ROAD
DIVIDED ROAD - TRAFFIC FLOW
FAI FEDERAL AID INTERSTATE SYSTEM
FAP FEDERAL AID PRIMARY SYSTEM
FAS FEDERAL AID SECONDARY SYSTEM
INTERSTATE NUMBERED ROUTES
U S NUMBERED ROUTES
STATE NUMBERED ROUTES
CORPORATE BOUNDARY LINE
NON-EXISTENT DEDICATED STREET
CENTRAL BUSINESS DISTRICT
URBAN EXTENSION BOUNDARY
RAILROAD AND STATION
POST OFFICE
COURT HOUSE
ELEMENTARY SCHOOL
HIGH SCHOOL
HOSPITAL
X 3955 ELEVATION
N
T.14N R.14&15E.
TO GREAT FALLS
234+040 FAP 235 F
238+50 235F (SCALED): BEG FAS RTE 239
FAP 15
CITY CONST
GREAT NORTHERN RAILWAY
X4061
245+753 FAP 235 F (CALC)
TO LEWISTOWN
ROONEY
FIRST
SECOND
THIRD
FOURTH
FIFTH
AVE
W
E
S
ST
CENTRAL
553+132 ON S-121(2)
TO UTICA
FAS 239
COUNTY CONST
T14N R14E
T14N R15E
574+831 P1 END S-121(2)
CITY PLAT
HOBSON
JUDITH BASIN COUNTY
MONTANA
1960 CENSUS 207
SCALE IN FEET
400 0 400 800

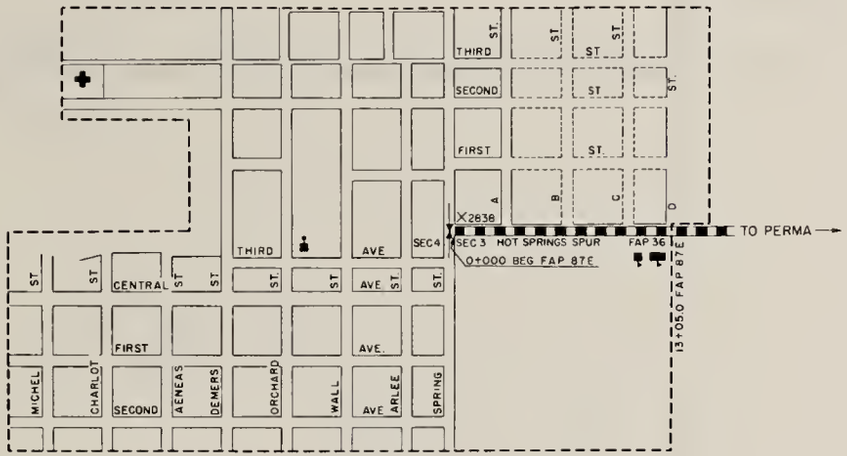

LEGEND

- PROPOSED ROAD
- GRADED AND DRAINED ROAD
- GRAVEL OR STONE ROAD
- LOW TYPE BITUMINOUS ROAD
- PAVED ROAD
- DIVIDED ROAD - TRAFFIC FLOW
- FAI FEDERAL AID INTERSTATE SYSTEM
- FAP FEDERAL AID PRIMARY SYSTEM
- FAS FEDERAL AID SECONDARY SYSTEM
- 90 INTERSTATE NUMBERED ROUTES
- 10 U S NUMBERED ROUTES
- 13 STATE NUMBERED ROUTES
- CORPORATE BOUNDARY LINE
- NON-EXISTENT DEDICATED STREET
- CENTRAL BUSINESS DISTRICT
- URBAN EXTENSION BOUNDARY
- RAILROAD AND STATION
- POST OFFICE
- COURT HOUSE
- ELEMENTARY SCHOOL
- HIGH SCHOOL
- HOSPITAL
- X 3959 ELEVATION

CITY PLAT

HOT SPRINGS

SANDERS COUNTY

MONTANA

1960 CENSUS 585

SCALE IN FEET

400 0 400 800

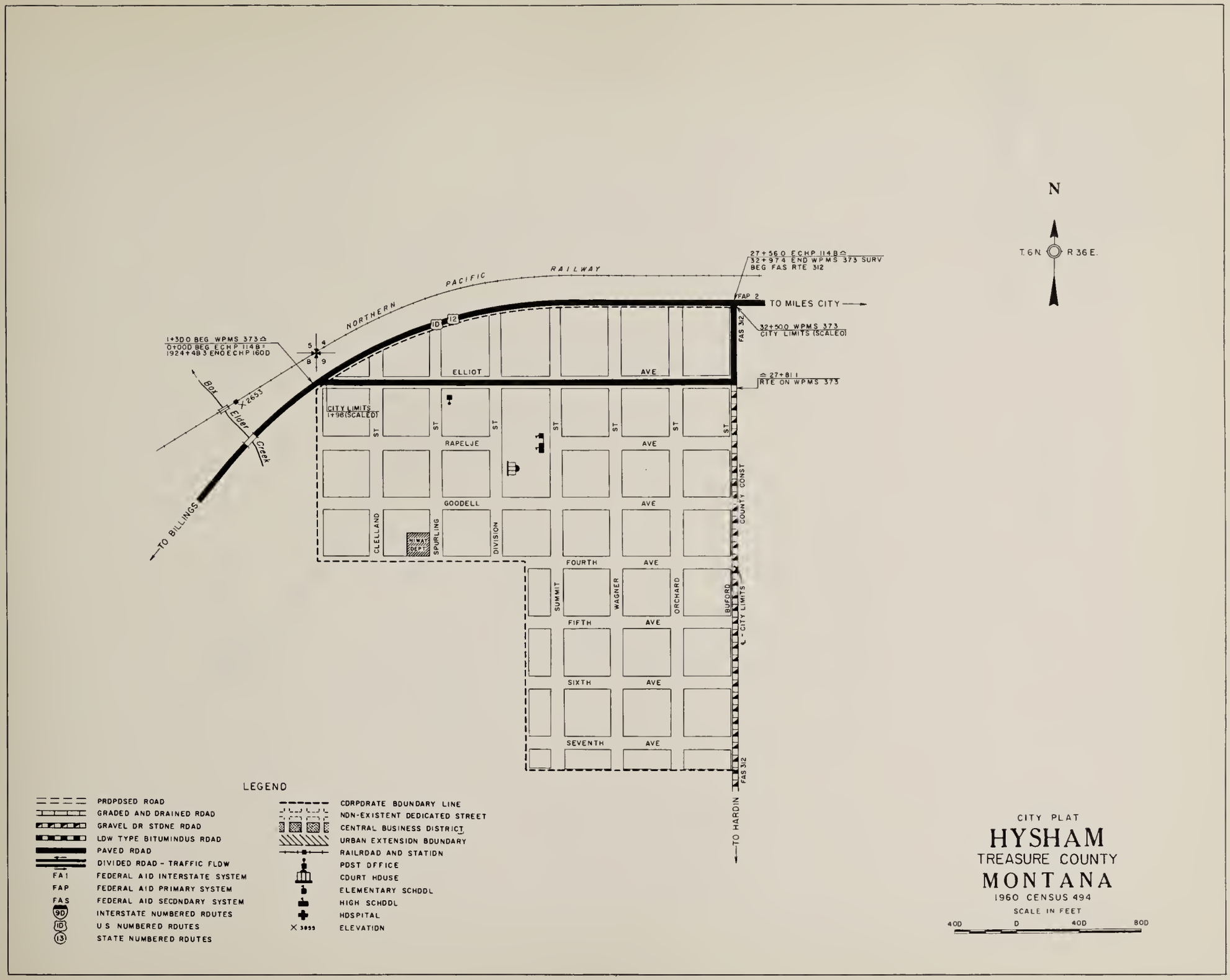
N
T. 6 N.
R 36 E.
27+56.0 ECHP 114.8
32+97.4 END WPMS 373 SURV
BEG FAS RTE 312
FAP 2
TO MILES CITY
32+50.0 WPMS 373
CITY LIMITS (SCALED)
FAS 312
27+81.1
RTE ON WPMS 373
1+30.0 BEG WPMS 373
0+00.0 BEG ECHP 114.8
1924+48.3 END ECHP 160.0
NORTHERN PACIFIC RAILWAY
Box Elder Creek
X 2653
TO BILLINGS
CITY LIMITS
1+96 (SCALED)
ELLIOT AVE
RAPELJE AVE
GOODELL AVE
FOURTH AVE
FIFTH AVE
SIXTH AVE
SEVENTH AVE
CLELLAND ST
SPURLING ST
DIVISION ST
SUMMIT ST
WAGNER ST
ORCHARD ST
BUFORD ST
COUNTY CONST
CITY LIMITS
TO HARDIN
FAS 312
LEGEND
PROPOSED ROAD
GRADED AND DRAINED ROAD
GRAVEL OR STONE ROAD
LOW TYPE BITUMINOUS ROAD
PAVED ROAD
DIVIDED ROAD - TRAFFIC FLOW
FAI FEDERAL AID INTERSTATE SYSTEM
FAP FEDERAL AID PRIMARY SYSTEM
FAS FEDERAL AID SECONDARY SYSTEM
90 INTERSTATE NUMBERED ROUTES
10 U S NUMBERED ROUTES
13 STATE NUMBERED ROUTES
CORPORATE BOUNDARY LINE
NON-EXISTENT DEDICATED STREET
CENTRAL BUSINESS DISTRICT
URBAN EXTENSION BOUNDARY
RAILROAD AND STATION
POST OFFICE
COURT HOUSE
ELEMENTARY SCHOOL
HIGH SCHOOL
HOSPITAL
X 3955 ELEVATION
CITY PLAT
HYSHAM
TREASURE COUNTY
MONTANA
1960 CENSUS 494
SCALE IN FEET
400 0 400 800

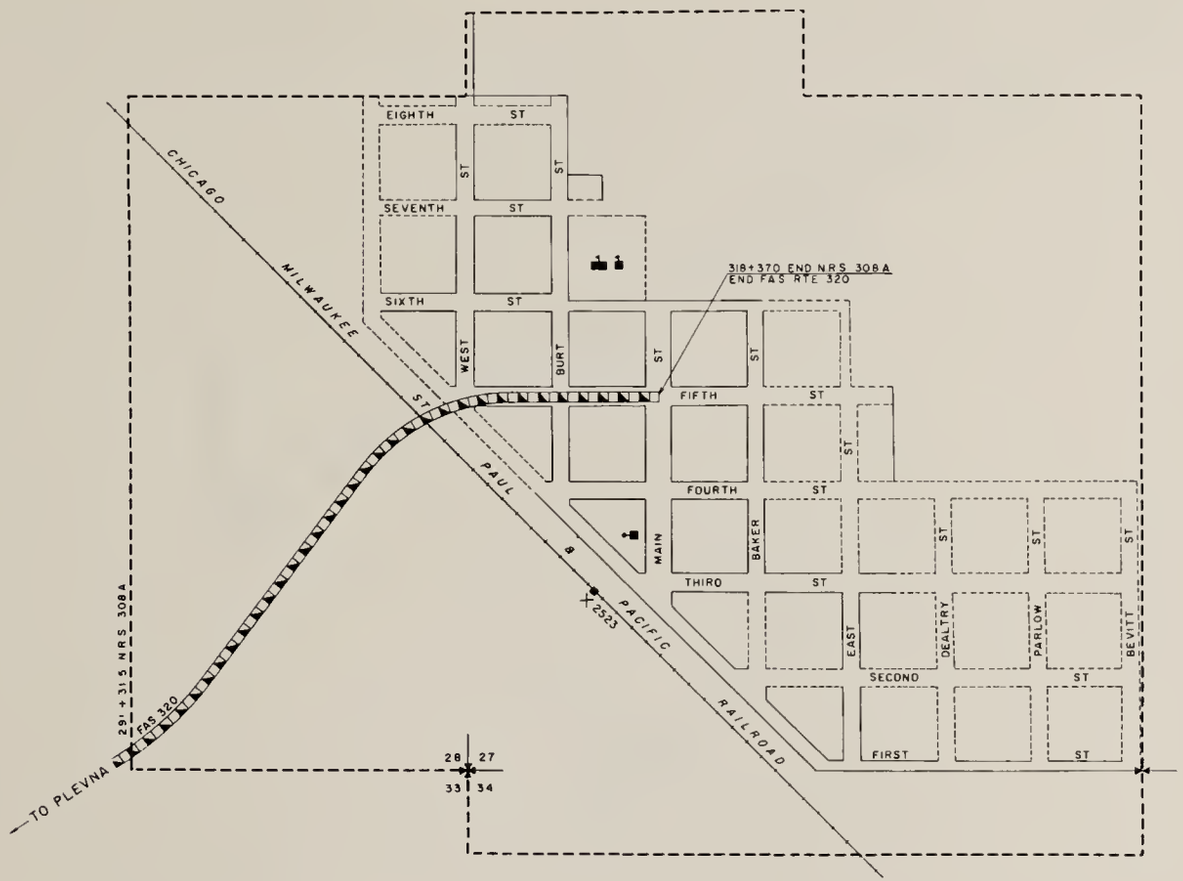

LEGEND

- PROPOSED ROAD
- GRADED AND DRAINED ROAD
- GRAVEL OR STONE ROAD
- LOW TYPE BITUMINOUS ROAD
- PAVED ROAD
- DIVIDED ROAD - TRAFFIC FLOW
- FAI — FEDERAL AID INTERSTATE SYSTEM
- FAP — FEDERAL AID PRIMARY SYSTEM
- FAS — FEDERAL AID SECONDARY SYSTEM
- 90 — INTERSTATE NUMBERED ROUTES
- 10 — U S NUMBERED ROUTES
- 13 — STATE NUMBERED ROUTES
- CORPORATE BOUNDARY LINE
- NON-EXISTENT DEDICATED STREET
- CENTRAL BUSINESS DISTRICT
- URBAN EXTENSION BOUNDARY
- RAILROAD AND STATION
- POST OFFICE
- COURT HOUSE
- ELEMENTARY SCHOOL
- HIGH SCHOOL
- HOSPITAL
- X 3955 — ELEVATION

N

T9N R55E.

CITY PLAT

ISMAY

CUSTER COUNTY

MONTANA

1960 CENSUS 59

SCALE IN FEET

400 0 400 800

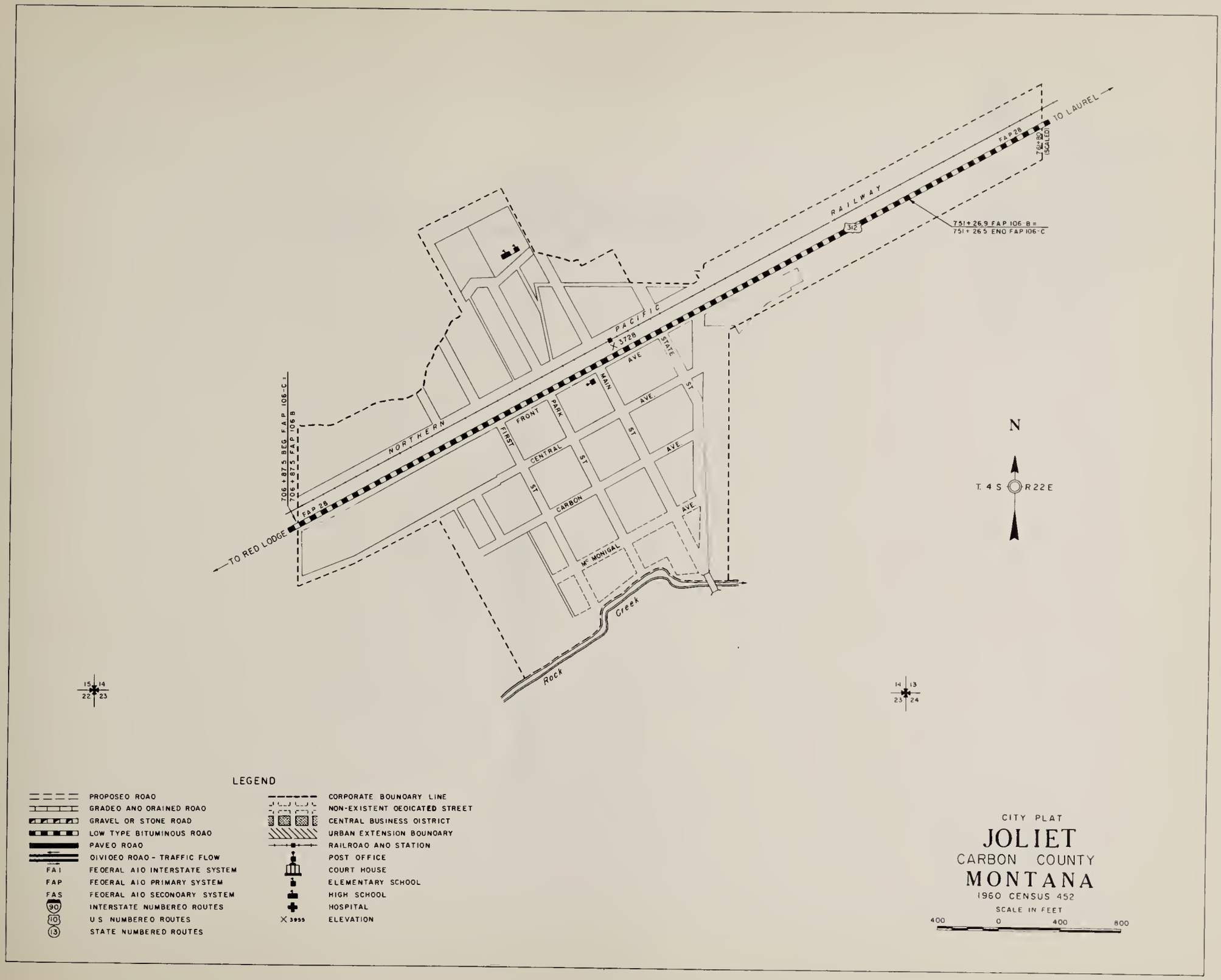
TO LAUREL
FAP 28
7 61 = 20.7 (SCALED)
RAILWAY
312
751 + 26.9 FAP 106-B =
751 + 26.5 END FAP 106-C
PACIFIC
X 3728
STATE
AVE
MAIN
AVE.
ST
NORTHERN
FRONT
PARK
FIRST
CENTRAL
ST
ST
ST
AVE
CARBON
AVE.
Mc MONIGAL
706 + 87.5 BEG FAP 106-C =
706 + 87.5 FAP 106 B
FAP 28
TO RED LODGE
Rock
Creek
N
T. 4 S
R 22 E
15 14
22 23
14 13
23 24
LEGEND
PROPOSED ROAD
GRADED AND DRAINED ROAD
GRAVEL OR STONE ROAD
LOW TYPE BITUMINOUS ROAD
PAVED ROAD
DIVIDED ROAD - TRAFFIC FLOW
FAI FEDERAL AID INTERSTATE SYSTEM
FAP FEDERAL AID PRIMARY SYSTEM
FAS FEDERAL AID SECONDARY SYSTEM
90 INTERSTATE NUMBERED ROUTES
10 U.S. NUMBERED ROUTES
13 STATE NUMBERED ROUTES
CORPORATE BOUNDARY LINE
NON-EXISTENT DEDICATED STREET
CENTRAL BUSINESS DISTRICT
URBAN EXTENSION BOUNDARY
RAILROAD AND STATION
POST OFFICE
COURT HOUSE
ELEMENTARY SCHOOL
HIGH SCHOOL
HOSPITAL
X 3955 ELEVATION
CITY PLAT
JOLIET
CARBON COUNTY
MONTANA
1960 CENSUS 452
SCALE IN FEET
400 0 400 800

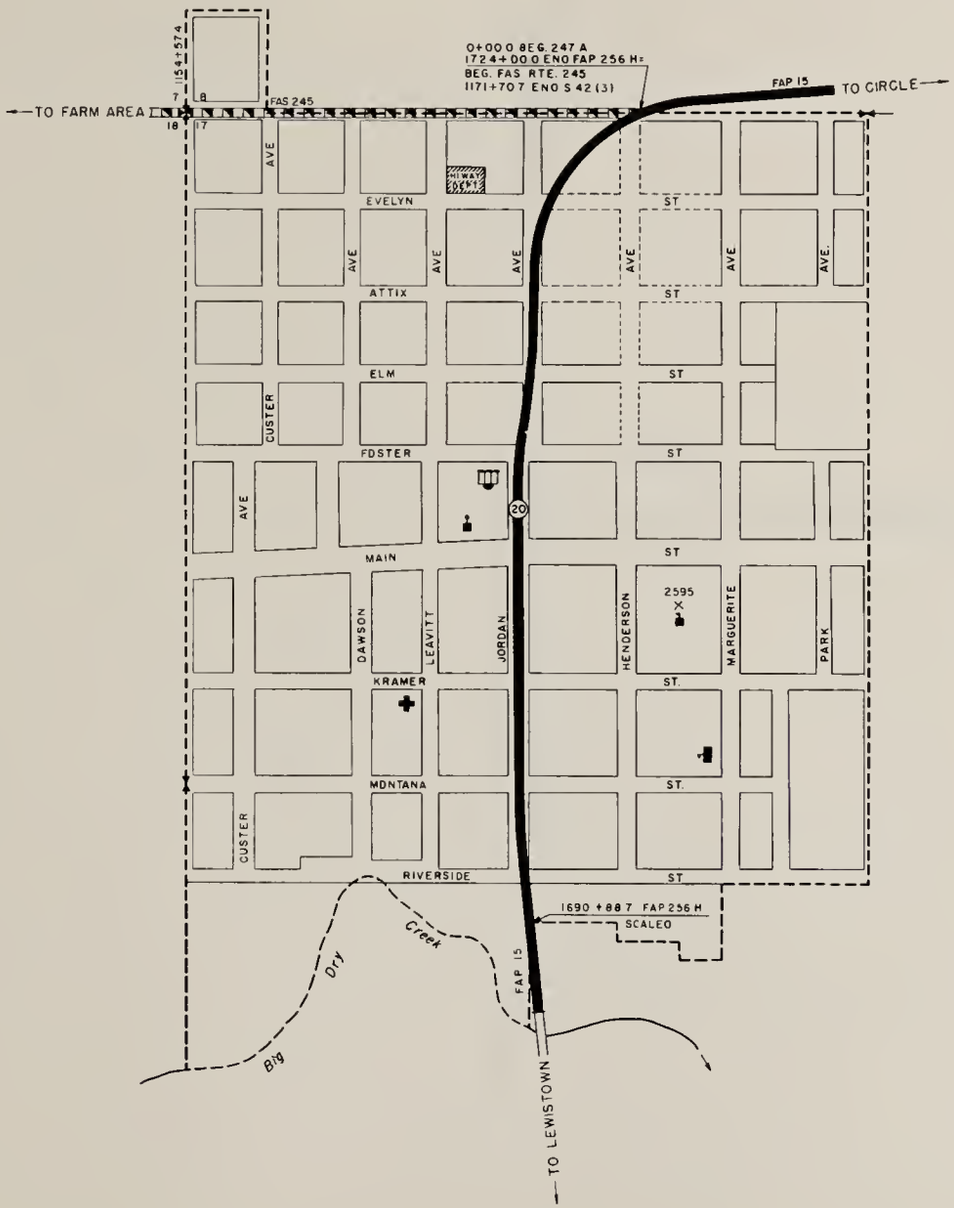

LEGEND

- PROPOSED ROAD
- GRADED AND DRAINED ROAD
- GRAVEL OR STONE ROAD
- LOW TYPE BITUMINOUS ROAD
- PAVED ROAD
- DIVIDED ROAD - TRAFFIC FLOW
- FAI — FEDERAL AID INTERSTATE SYSTEM
- FAP — FEDERAL AID PRIMARY SYSTEM
- FAS — FEDERAL AID SECONDARY SYSTEM
- 90 — INTERSTATE NUMBERED ROUTES
- 30 — U S NUMBERED ROUTES
- 13 — STATE NUMBERED ROUTES
- CORPORATE BOUNDARY LINE
- NON-EXISTENT DEDICATED STREET
- CENTRAL BUSINESS DISTRICT
- URBAN EXTENSION BOUNDARY
- RAILROAD AND STATION
- POST OFFICE
- COURT HOUSE
- ELEMENTARY SCHOOL
- HIGH SCHOOL
- HOSPITAL
- X 3000 — ELEVATION

N

T. 18 N. R. 38 E.

CITY PLAT

JORDAN

GARFIELD COUNTY

MONTANA

1960 CENSUS 557

SCALE IN FEET

400 0 400 800

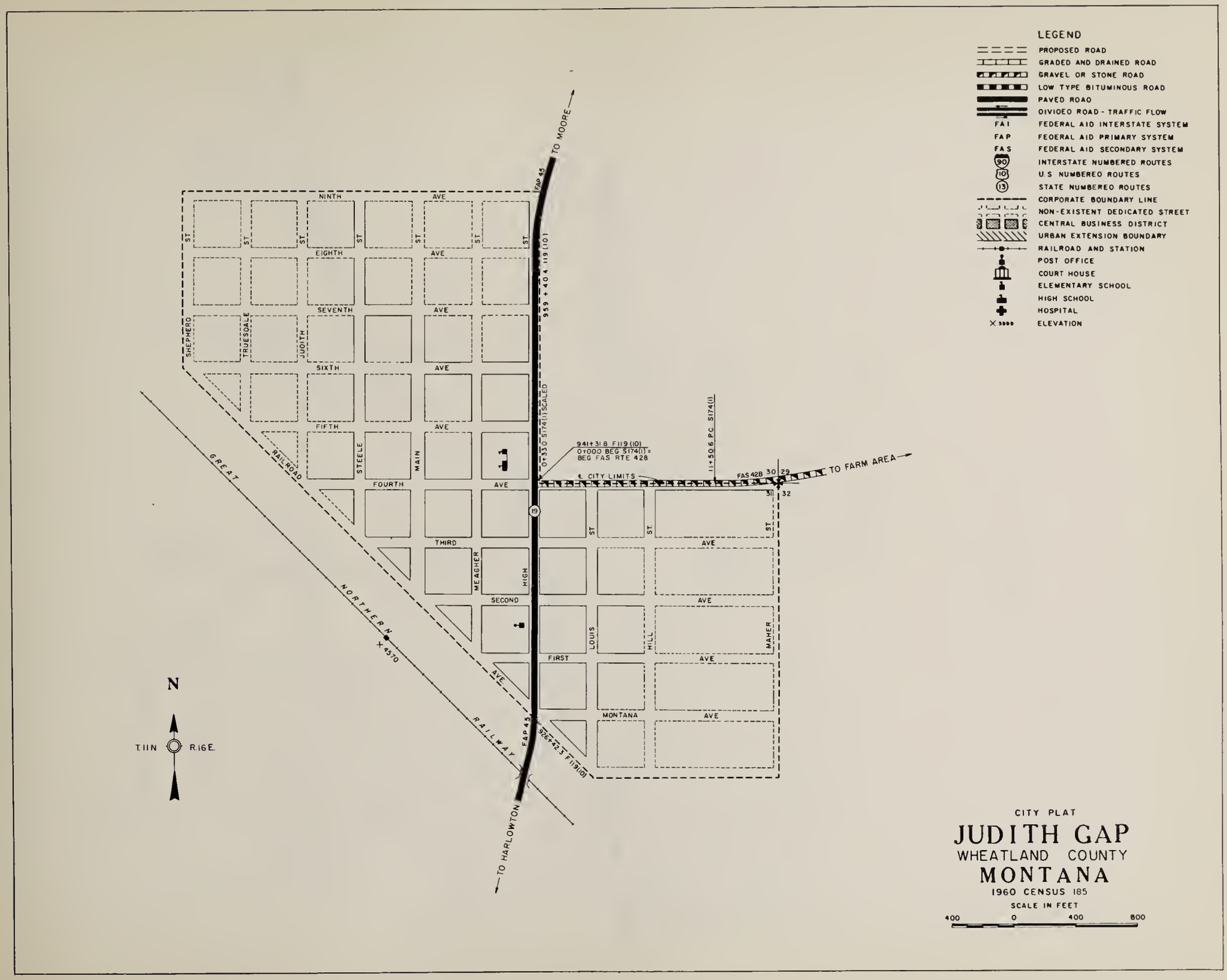
LEGEND
PROPOSED ROAD
GRADED AND DRAINED ROAD
GRAVEL OR STONE ROAD
LOW TYPE BITUMINOUS ROAD
PAVED ROAD
DIVIDED ROAD - TRAFFIC FLOW
FAI FEDERAL AID INTERSTATE SYSTEM
FAP FEDERAL AID PRIMARY SYSTEM
FAS FEDERAL AID SECONDARY SYSTEM
INTERSTATE NUMBERED ROUTES
U.S NUMBERED ROUTES
STATE NUMBERED ROUTES
CORPORATE BOUNDARY LINE
NON-EXISTENT DEDICATED STREET
CENTRAL BUSINESS DISTRICT
URBAN EXTENSION BOUNDARY
RAILROAD AND STATION
POST OFFICE
COURT HOUSE
ELEMENTARY SCHOOL
HIGH SCHOOL
HOSPITAL
ELEVATION
TO MOORE
TO HARLOWTON
TO FARM AREA
FAP 45
959+404.119(10)
0+330 S174(1) SCALED
941+318 F119(10)
0+000 BEG S174(1) =
BEG FAS RTE 428
11+50.6 P.C. S174(1)
℄ CITY LIMITS
FAS 428
GREAT NORTHERN RAILWAY
RAILROAD
NINTH AVE
EIGHTH AVE
SEVENTH AVE
SIXTH AVE
FIFTH AVE
FOURTH AVE
THIRD
SECOND
FIRST AVE
MONTANA AVE
SHEPHERD ST
TRUESDALE ST
JUDITH ST
STEELE ST
MAIN ST
MEAGHER ST
HIGH ST
LOUIS ST
HILL ST
MAHER ST
4570
N
T.11N R.16E.
CITY PLAT
JUDITH GAP
WHEATLAND COUNTY
MONTANA
1960 CENSUS 185
SCALE IN FEET
400 0 400 800

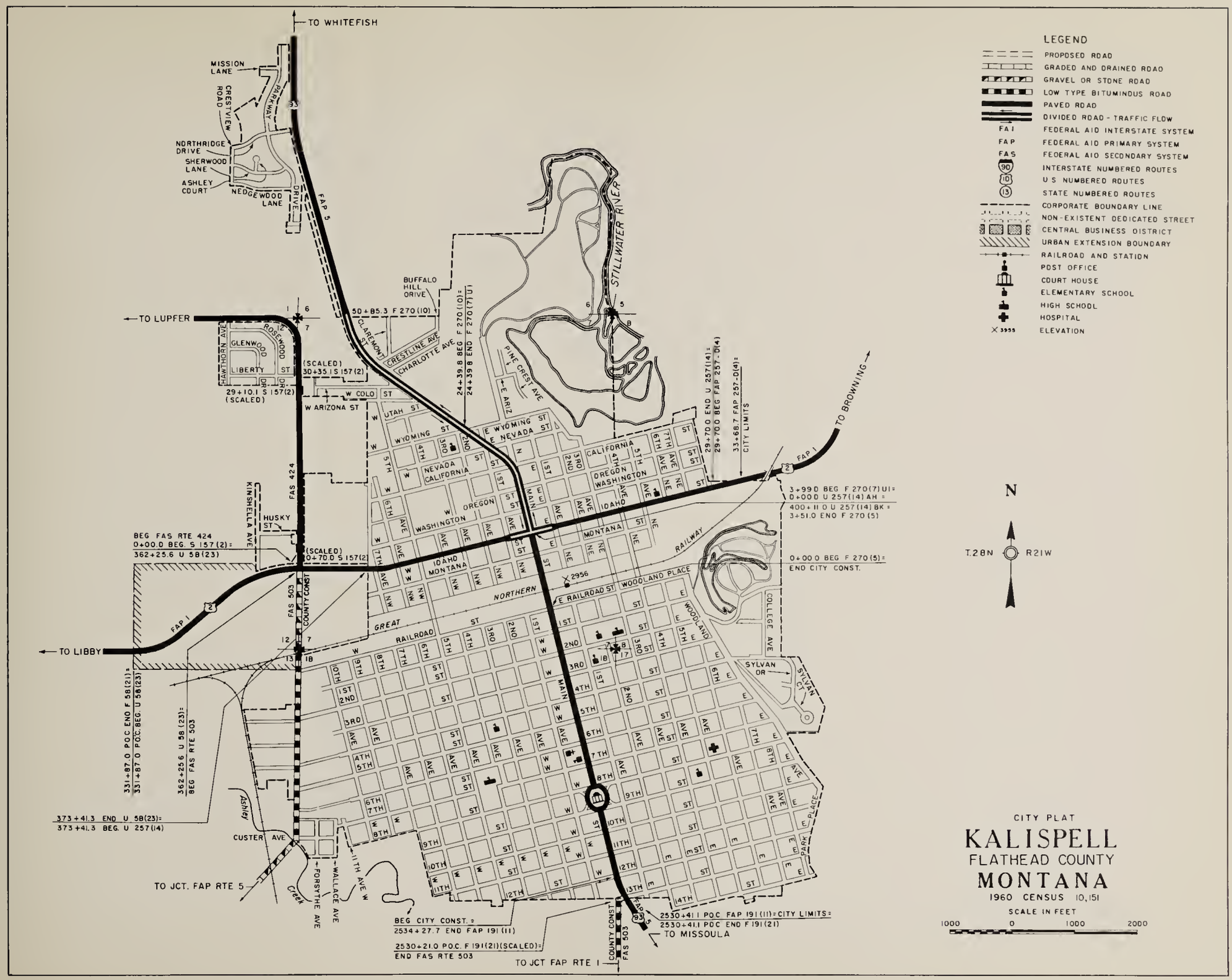
LEGEND
PROPOSED ROAD
GRADED AND DRAINED ROAD
GRAVEL OR STONE ROAD
LOW TYPE BITUMINOUS ROAD
PAVED ROAD
DIVIDED ROAD - TRAFFIC FLOW
FAI FEDERAL AID INTERSTATE SYSTEM
FAP FEDERAL AID PRIMARY SYSTEM
FAS FEDERAL AID SECONDARY SYSTEM
INTERSTATE NUMBERED ROUTES
U S NUMBERED ROUTES
STATE NUMBERED ROUTES
CORPORATE BOUNDARY LINE
NON-EXISTENT DEDICATED STREET
CENTRAL BUSINESS DISTRICT
URBAN EXTENSION BOUNDARY
RAILROAD AND STATION
POST OFFICE
COURT HOUSE
ELEMENTARY SCHOOL
HIGH SCHOOL
HOSPITAL
ELEVATION
N
T.28N
R21W
CITY PLAT
KALISPELL
FLATHEAD COUNTY
MONTANA
1960 CENSUS 10,151
SCALE IN FEET
1000 0 1000 2000
TO WHITEFISH
TO LUPFER
TO LIBBY
TO BROWNING
TO MISSOULA
TO JCT. FAP RTE 5
TO JCT FAP RTE 1
FAP 5
FAP 1
FAS 424
FAS 503
COUNTY CONST
MISSION LANE
CRESTVIEW ROAD
PARKWAY
NORTHRIDGE DRIVE
SHERWOOD LANE
ASHLEY COURT
NEDGEWOOD LANE
DRIVE
BUFFALO HILL DRIVE
CLAREMONT ST
CRESTLINE AVE
CHARLOTTE AVE
STILLWATER RIVER
PINE CREST AVE
E ARIZ
W COLO ST
W ARIZONA ST
W UTAH ST
WYOMING ST
E WYOMING ST
E NEVADA ST
NEVADA
CALIFORNIA
OREGON
WASHINGTON
IDAHO
MONTANA
MAIN
E RAILROAD ST
WOODLAND PLACE
GREAT NORTHERN RAILROAD
RAILWAY
COLLEGE AVE
SYLVAN
SYLVAN CT
PARK PLACE
HAWTHORN AVE
GLENWOOD
LIBERTY
ROSEWOOD DR
KINSHELLA AVE
HUSKY ST
CUSTER AVE
Ashley Creek
FORSYTHE AVE
WALLACE AVE
11TH AVE W
24+39.8 BEG F 270(10)=
24+39.8 END F 270(7)U
50+85.3 F 270(10)
29+70.0 END U 257(14)=
29+70.0 BEG FAP 257-D(4)
33+68.7 FAP 257-D(4)=
CITY LIMITS
3+99.0 BEG F 270(7)U1=
0+00.0 U 257(14) AH =
400+11.0 U 257(14) BK =
3+51.0 END F 270(5)
0+00.0 BEG F 270(5)=
END CITY CONST.
BEG FAS RTE 424
0+00.0 BEG. S 157(2)=
362+25.6 U 58(23)
(SCALED)
30+35.1 S 157(2)
29+10.1 S 157(2)
(SCALED)
(SCALED)
0+70.0 S 157(2)
331+87.0 POC END F 58(21)=
331+87.0 POC BEG U 58(23)
362+25.6 U 58(23)=
BEG FAS RTE 503
373+41.3 END U 58(23)=
373+41.3 BEG. U 257(14)
BEG CITY CONST. =
2534+27.7 END FAP 191(11)
2530+21.0 POC. F 191(21)(SCALED)=
END FAS RTE 503
2530+41.1 POC FAP 191(11)=CITY LIMITS=
2530+41.1 POC END F 191(21)
2956

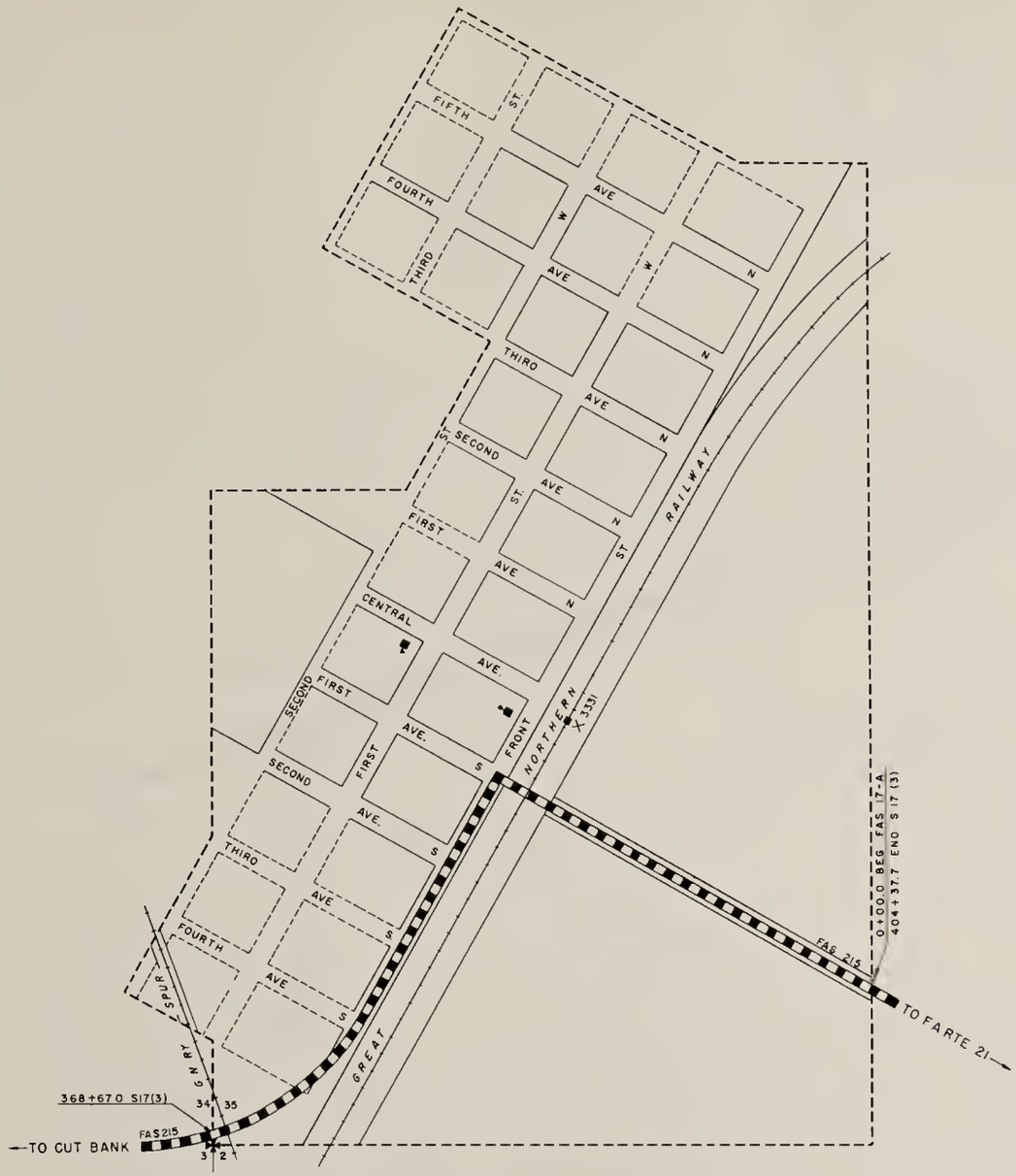

LEGEND

- PROPOSED ROAD
- GRADED AND DRAINED ROAD
- GRAVEL OR STONE ROAD
- LOW TYPE BITUMINOUS ROAD
- PAVED ROAD
- DIVIDED ROAD - TRAFFIC FLOW
- FAI — FEDERAL AID INTERSTATE SYSTEM
- FAP — FEDERAL AID PRIMARY SYSTEM
- FAS — FEDERAL AID SECONDARY SYSTEM
- 90 — INTERSTATE NUMBERED ROUTES
- 10 — U S NUMBERED ROUTES
- 13 — STATE NUMBERED ROUTES
- CORPORATE BOUNDARY LINE
- NON-EXISTENT DEDICATED STREET
- CENTRAL BUSINESS DISTRICT
- URBAN EXTENSION BOUNDARY
- RAILROAD AND STATION
- POST OFFICE
- COURT HOUSE
- ELEMENTARY SCHOOL
- HIGH SCHOOL
- HOSPITAL
- X 3955 — ELEVATION

N

T.35N. R.3W

CITY PLAT

KEVIN

TOOLE COUNTY

MONTANA

1960 CENSUS 375

SCALE IN FEET

400 0 400 800

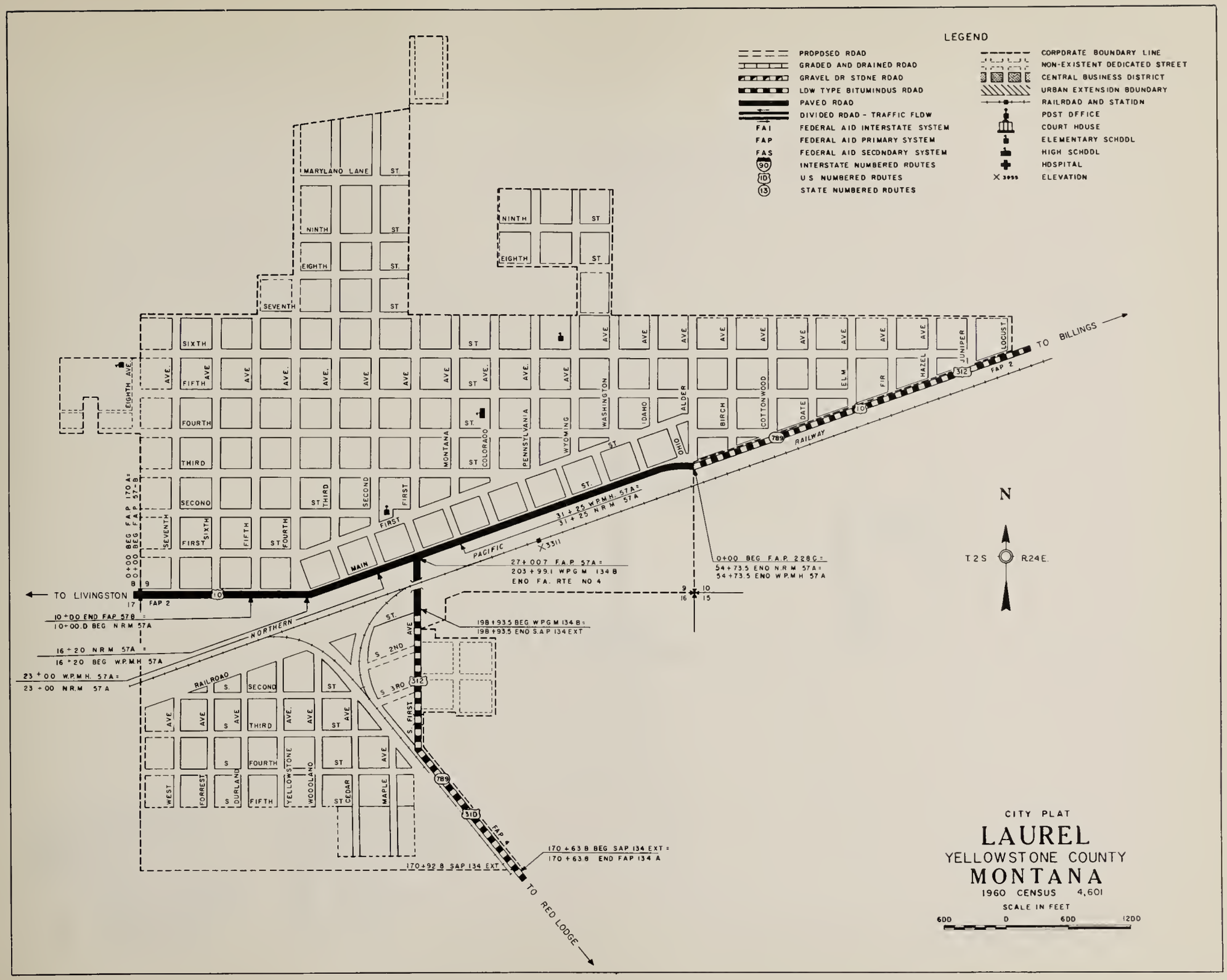
LEGEND
PROPOSED ROAD
GRADED AND DRAINED ROAD
GRAVEL OR STONE ROAD
LOW TYPE BITUMINOUS ROAD
PAVED ROAD
DIVIDED ROAD - TRAFFIC FLOW
FAI FEDERAL AID INTERSTATE SYSTEM
FAP FEDERAL AID PRIMARY SYSTEM
FAS FEDERAL AID SECONDARY SYSTEM
INTERSTATE NUMBERED ROUTES
U S NUMBERED ROUTES
STATE NUMBERED ROUTES
CORPORATE BOUNDARY LINE
NON-EXISTENT DEDICATED STREET
CENTRAL BUSINESS DISTRICT
URBAN EXTENSION BOUNDARY
RAILROAD AND STATION
POST OFFICE
COURT HOUSE
ELEMENTARY SCHOOL
HIGH SCHOOL
HOSPITAL
X 3099 ELEVATION
N
T.2S
R.24E.
CITY PLAT
LAUREL
YELLOWSTONE COUNTY
MONTANA
1960 CENSUS 4,601
SCALE IN FEET
600 0 600 1200
TO BILLINGS
TO LIVINGSTON
TO RED LODGE
NORTHERN PACIFIC RAILWAY
MAIN
RAILROAD
31 + 25 W.P.M.H. 57A =
31 + 25 N.R.M. 57A
27 + 00.7 F.A.P. 57A =
203 + 99.1 W.P.G.M. 134 B
END F.A. RTE NO 4
0+00 BEG F.A.P. 228 C =
54 + 73.5 END N.R.M. 57A =
54 + 73.5 END W.P.M.H. 57 A
0+00 BEG F.A.P. 170 A =
0+00 BEG F.A.P. 57-B
10 + 00 END F.A.P. 57 B =
10 + 00.0 BEG N.R.M. 57A
16 + 20 N.R.M. 57A =
16 + 20 BEG W.P.M.H. 57A
23 + 00 W.P.M.H. 57A =
23 + 00 N.R.M. 57 A
198 + 93.5 BEG W.P.G.M. 134 B =
198 + 93.5 END S.A.P. 134 EXT
170 + 63.8 BEG S.A.P. 134 EXT =
170 + 63.8 END F.A.P. 134 A
170 + 92.8 S.A.P. 134 EXT
FAP 2
FAP 4
MARYLAND LANE
NINTH
EIGHTH
SEVENTH
SIXTH
FIFTH
FOURTH
THIRD
SECOND
FIRST
EIGHTH AVE.
MONTANA
COLORADO
PENNSYLVANIA
WYOMING
WASHINGTON
IDAHO
ALDER
OHIO
BIRCH
COTTONWOOD
DATE
ELM
FIR
HAZEL
JUNIPER
LOCUST
S. 2ND
S. 3RD
S. FIRST
WEST
FORREST
S. DURLAND
YELLOWSTONE
WOODLAND
CEDAR
MAPLE

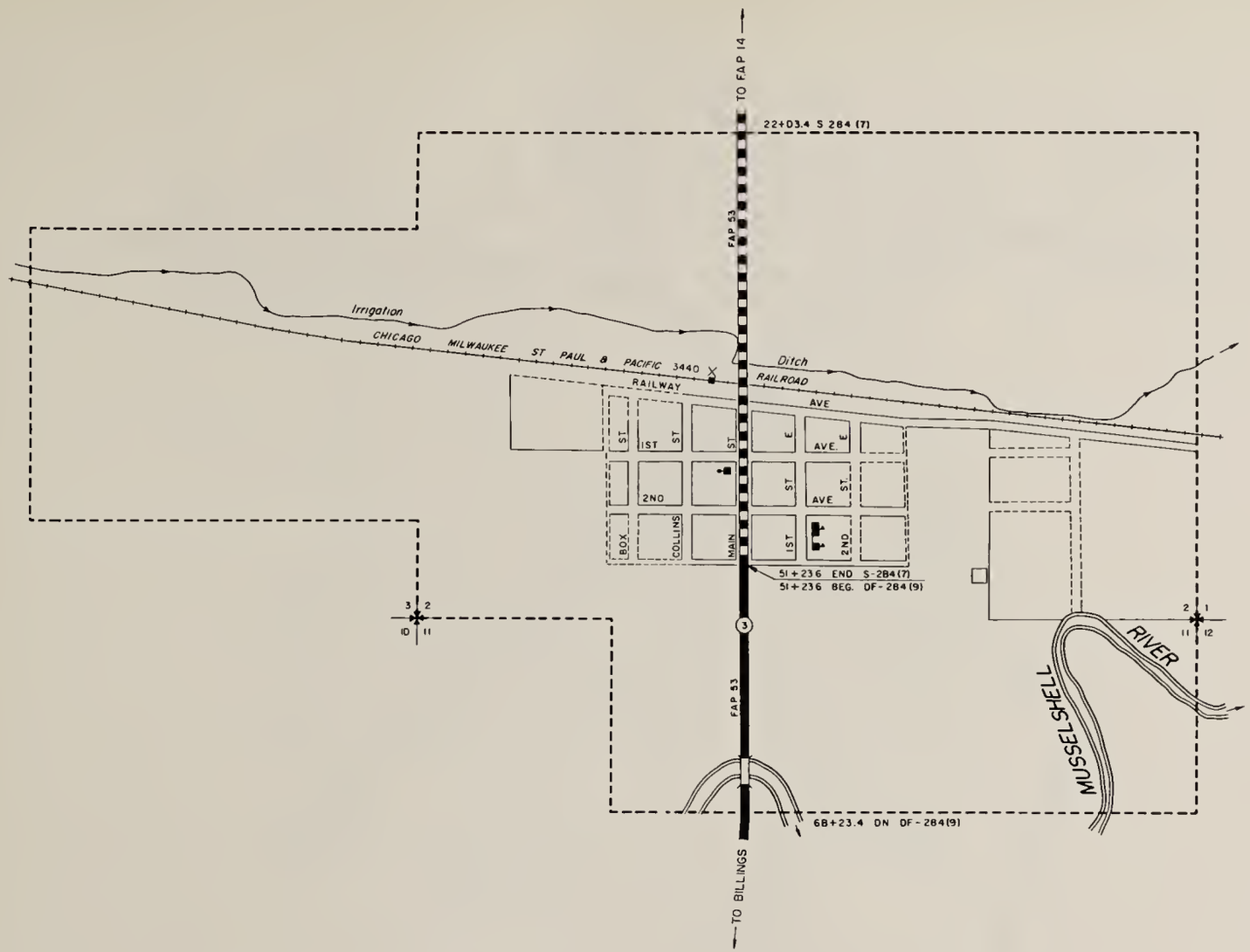

LEGEND

- PROPOSED ROAD
- GRADED AND DRAINED ROAD
- GRAVEL OR STONE ROAD
- LOW TYPE BITUMINOUS ROAD
- PAVED ROAD
- DIVIDED ROAD – TRAFFIC FLOW
- FAI FEDERAL AID INTERSTATE SYSTEM
- FAP FEDERAL AID PRIMARY SYSTEM
- FAS FEDERAL AID SECONDARY SYSTEM
- 90 INTERSTATE NUMBERED ROUTES
- 10 U.S. NUMBERED ROUTES
- 13 STATE NUMBERED ROUTES
- CORPORATE BOUNDARY LINE
- NON-EXISTENT DEDICATED STREET
- CENTRAL BUSINESS DISTRICT
- URBAN EXTENSION BOUNDARY
- RAILROAD AND STATION
- POST OFFICE
- COURT HOUSE
- ELEMENTARY SCHOOL
- HIGH SCHOOL
- HOSPITAL
- X 3000 ELEVATION

CITY PLAT

LAVINA

GOLDEN VALLEY COUNTY

MONTANA

1960 CENSUS 212

SCALE IN FEET

600 0 600 1200

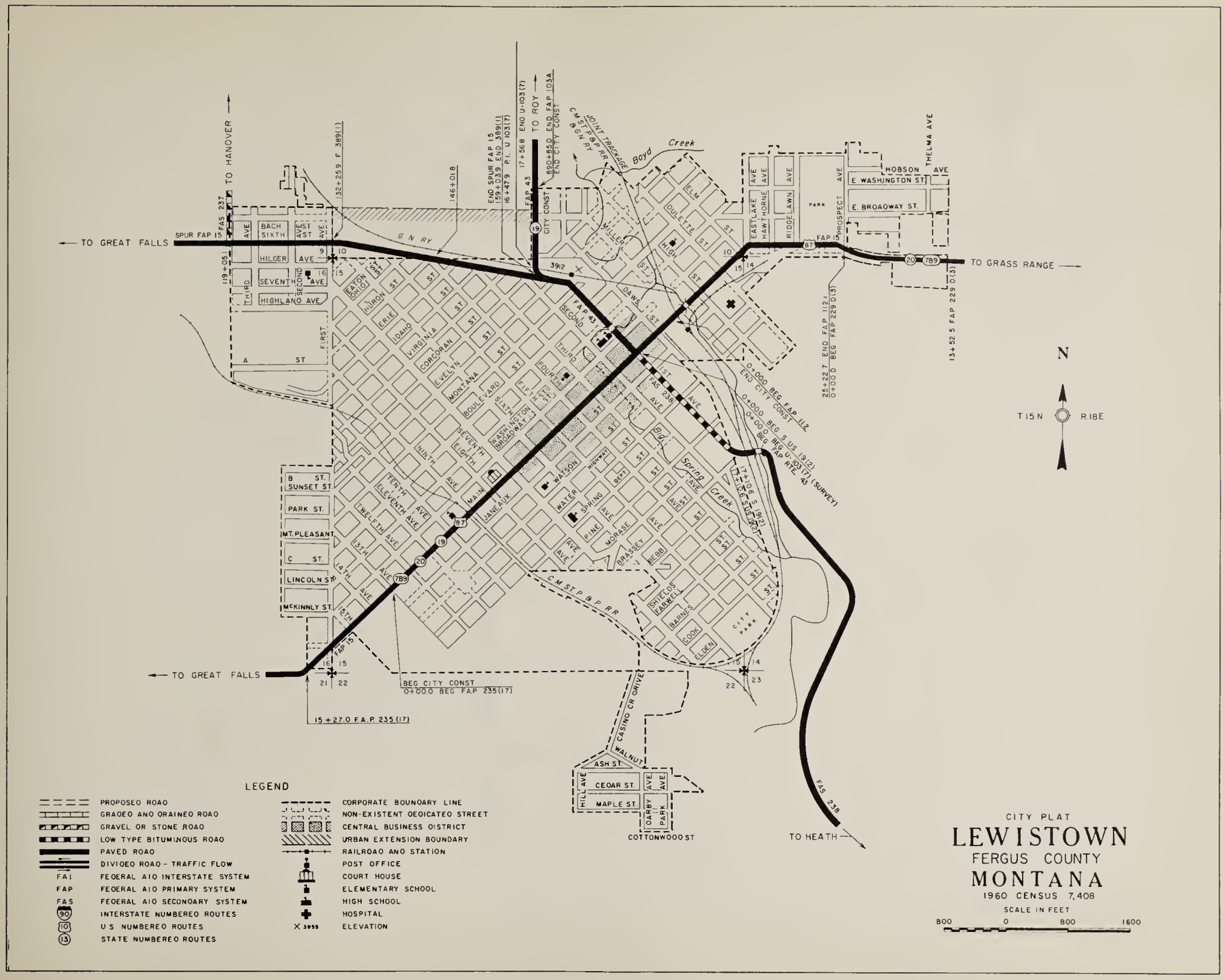
CITY PLAT
LEWISTOWN
FERGUS COUNTY
MONTANA
1960 CENSUS 7,408
SCALE IN FEET
800 0 800 1600
N
T 15 N R 18 E
TO GREAT FALLS
TO HANOVER
TO ROY
TO GRASS RANGE
TO HEATH
SPUR FAP 15
FAS 237
FAP 15
FAP 43
FAS 238
FAP 112
FAP 229
G N RY
C M ST P & P RR
JOINT TRACKAGE
Boyd Creek
Spring Creek
CITY CONST
END CITY CONST
END SPUR FAP 15 159+039 END 389(1)
16+479 P.I. U 103(7)
17+568 END U-103(7)
890+85.0 END FAP 103A
132+25.9 F 389(1)
146+01.8
119+05.1
25+22.7 END FAP 112
0+00.0 BEG FAP 229 D(3)
13+52.5 FAP 229 D(3)
0+00.0 BEG FAP 112
0+00.0 BEG S US 191(2)
0+00.0 BEG U-103(7)
0+00.0 BEG FAP 43 (SURVEY)
17+106 S 191(2)
BEG CITY CONST
0+00.0 BEG FAP 235(17)
15+27.0 F.A.P. 235(17)
BACH
SIXTH
AVE
1ST ST
HILGER AVE
SEVENTH AVE
HIGHLAND AVE
THIRD
SECOND
FIRST
A ST
B ST.
SUNSET ST.
PARK ST.
MT. PLEASANT
C ST.
LINCOLN ST.
McKINNLY ST.
EATON
OHIO
HURON ST
ERIE
IDAHO
VIRGINIA
CORCORAN
EVELYN
MONTANA
BOULEVARD
SIXTH
SEVENTH
EIGHTH
NINTH AVE
TENTH
ELEVENTH AVE
TWELFTH AVE
13TH
14TH AVE
15TH
WASHINGTON BROADWAY
MAIN
JANEAUX
WATSON
WATER
SPRING
PINE
MORASE
BRASSEY
BEBB
SHIELDS FARMELL
BARNES
COOK
ELDEN
CITY PARK
DAWS
MILLER
HIGH
ELM
OULETTE
EAST LAKE AVE
HAWTHORNE AVE
RIDGELAWN AVE
PARK
PROSPECT AVE
HOBSON AVE
THELMA AVE
E WASHINGTON ST
E BROADWAY ST.
CASINO CR DRIVE
WALNUT
ASH ST.
CEDAR ST.
MAPLE ST
HILL AVE
OARBY AVE
PARK AVE
COTTONWOOD ST
LEGEND
PROPOSED ROAD
GRADED AND DRAINED ROAD
GRAVEL OR STONE ROAD
LOW TYPE BITUMINOUS ROAD
PAVED ROAD
DIVIDED ROAD - TRAFFIC FLOW
FAI FEDERAL AID INTERSTATE SYSTEM
FAP FEDERAL AID PRIMARY SYSTEM
FAS FEDERAL AID SECONDARY SYSTEM
INTERSTATE NUMBERED ROUTES
U S NUMBERED ROUTES
STATE NUMBERED ROUTES
CORPORATE BOUNDARY LINE
NON-EXISTENT DEDICATED STREET
CENTRAL BUSINESS DISTRICT
URBAN EXTENSION BOUNDARY
RAILROAD AND STATION
POST OFFICE
COURT HOUSE
ELEMENTARY SCHOOL
HIGH SCHOOL
HOSPITAL
X 3055 ELEVATION

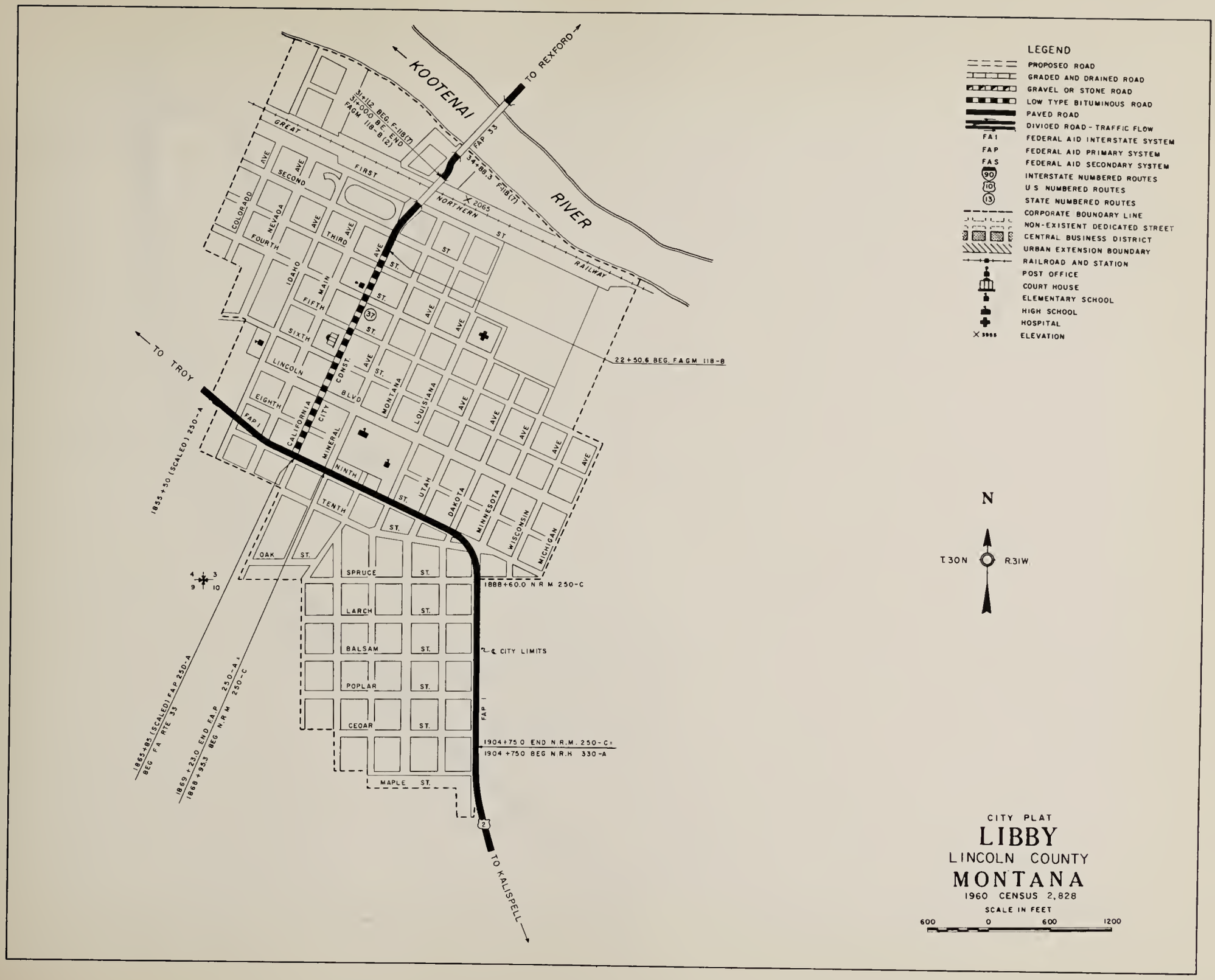
KOOTENAI RIVER
TO REXFORD
TO TROY
TO KALISPELL
FAP 33
34+89.3 F-118(7)
3+112 BEG F-118(7)
3+000 B.E. END
FAGM 118-6(2)
22+50.6 BEG FAGM 118-8
1855+50 (SCALED) 250-A
1888+60.0 N R M 250-C
CITY LIMITS
1904+75.0 END N.R.M. 250-C
1904+750 BEG N.R.H 330-A
1865+85 (SCALED) FAP 250-A
BEG FA RTE 33
1869+23.0 END FAP 250-A
1868+94.3 BEG N.R.M 250-C
GREAT NORTHERN RAILWAY
FIRST
SECOND
THIRD
FOURTH
FIFTH
SIXTH
EIGHTH
NINTH
TENTH
COLORADO
NEVADA
IDAHO
MAIN
LINCOLN
CALIFORNIA
CONST
CITY
MINERAL
BLVD
MONTANA
LOUISIANA
UTAH
DAKOTA
MINNESOTA
WISCONSIN
MICHIGAN
OAK
SPRUCE
LARCH
BALSAM
POPLAR
CEDAR
MAPLE
FAP
FAI
N
T.30N
R.31W.
CITY PLAT
LIBBY
LINCOLN COUNTY
MONTANA
1960 CENSUS 2,828
SCALE IN FEET
600 0 600 1200
LEGEND
PROPOSED ROAD
GRADED AND DRAINED ROAD
GRAVEL OR STONE ROAD
LOW TYPE BITUMINOUS ROAD
PAVED ROAD
DIVIDED ROAD - TRAFFIC FLOW
FAI FEDERAL AID INTERSTATE SYSTEM
FAP FEDERAL AID PRIMARY SYSTEM
FAS FEDERAL AID SECONDARY SYSTEM
INTERSTATE NUMBERED ROUTES
U S NUMBERED ROUTES
STATE NUMBERED ROUTES
CORPORATE BOUNDARY LINE
NON-EXISTENT DEDICATED STREET
CENTRAL BUSINESS DISTRICT
URBAN EXTENSION BOUNDARY
RAILROAD AND STATION
POST OFFICE
COURT HOUSE
ELEMENTARY SCHOOL
HIGH SCHOOL
HOSPITAL
ELEVATION

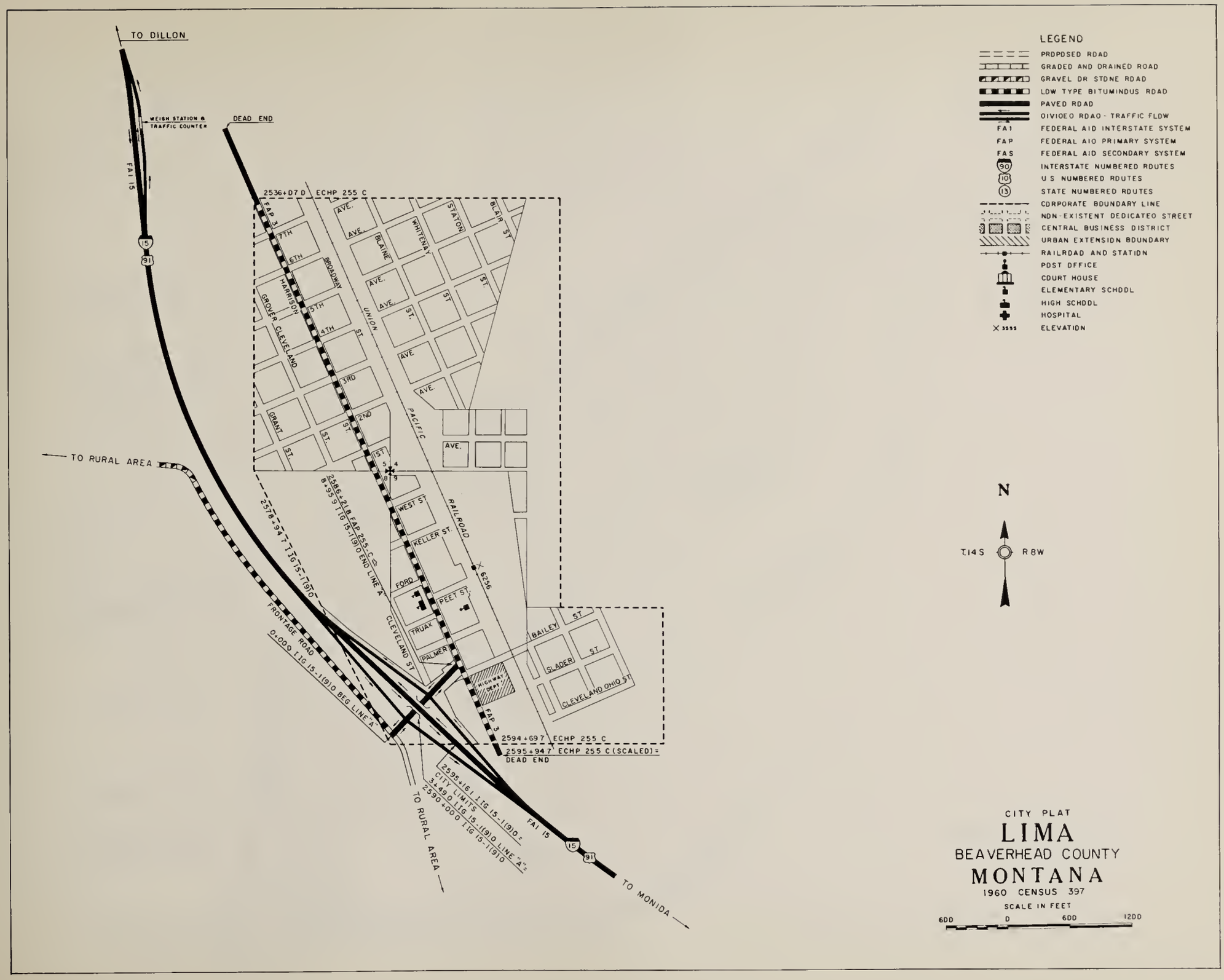
TO DILLON
WEIGH STATION & TRAFFIC COUNTER
DEAD END
FAI 15
2536+07 D ECHP 255 C
FAP 3
7TH
6TH
5TH
4TH
3RD
2ND
1ST
HARRISON
GROVER CLEVELAND
GRANT
BROADWAY
UNION
PACIFIC
RAILROAD
BLAINE
WHITENAY
STATON
BLAIR ST
AVE.
ST.
WEST ST.
KELLER ST.
FORD
PEET ST.
TRUAX
PALMER
CLEVELAND ST.
BAILEY ST
SLADER ST
CLEVELAND OHIO ST
HIGHWAY DEPT.
6256
TO RURAL AREA
2578+94.7 T.IG.15-1(9)0
2586+21.8 FAP 255-C 8+99.9 T.IG.15-1(9)0 END LINE "A"
FRONTAGE ROAD
0+00.0 T.IG.15-1(9)0 BEG LINE "A"
2594+69.7 ECHP 255 C
2595+94.7 ECHP 255 C (SCALED) = DEAD END
2595+16.1 T.IG.15-1(9)0 = CITY LIMITS
31+90 T.IG.15-1(9)0 LINE "A" = 2590+00.0 T.IG.15-1(9)0
TO RURAL AREA
FAI 15
TO MONIDA
LEGEND
PROPOSED ROAD
GRADED AND DRAINED ROAD
GRAVEL OR STONE ROAD
LOW TYPE BITUMINOUS ROAD
PAVED ROAD
DIVIDED ROAD - TRAFFIC FLOW
FAI FEDERAL AID INTERSTATE SYSTEM
FAP FEDERAL AID PRIMARY SYSTEM
FAS FEDERAL AID SECONDARY SYSTEM
INTERSTATE NUMBERED ROUTES
U S NUMBERED ROUTES
STATE NUMBERED ROUTES
CORPORATE BOUNDARY LINE
NON-EXISTENT DEDICATED STREET
CENTRAL BUSINESS DISTRICT
URBAN EXTENSION BOUNDARY
RAILROAD AND STATION
POST OFFICE
COURT HOUSE
ELEMENTARY SCHOOL
HIGH SCHOOL
HOSPITAL
ELEVATION
N
T.14 S
R 8W
CITY PLAT
LIMA
BEAVERHEAD COUNTY
MONTANA
1960 CENSUS 397
SCALE IN FEET
600 0 600 1200

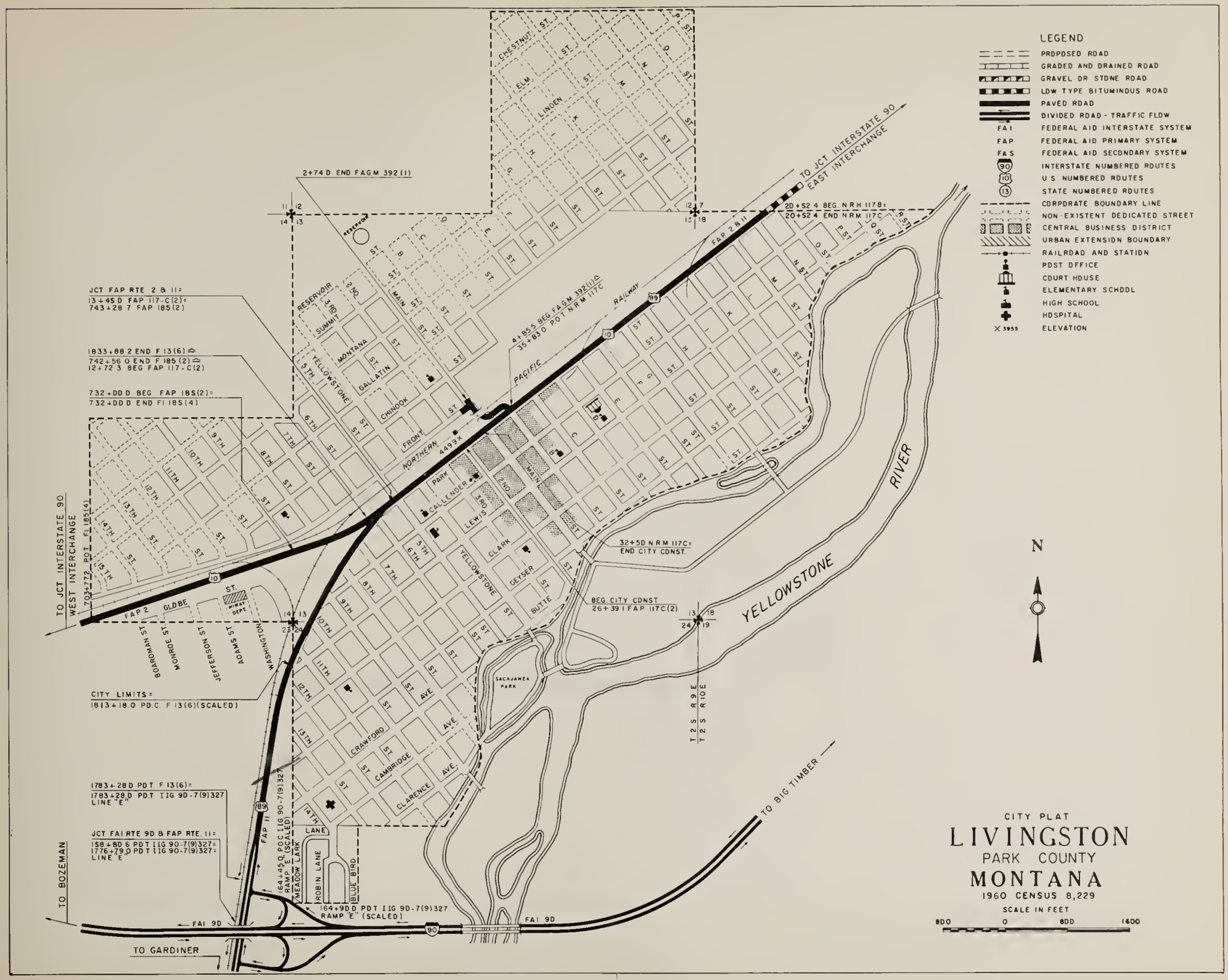
LEGEND
PROPOSED ROAD
GRADED AND DRAINED ROAD
GRAVEL OR STONE ROAD
LOW TYPE BITUMINOUS ROAD
PAVED ROAD
DIVIDED ROAD - TRAFFIC FLOW
FAI FEDERAL AID INTERSTATE SYSTEM
FAP FEDERAL AID PRIMARY SYSTEM
FAS FEDERAL AID SECONDARY SYSTEM
INTERSTATE NUMBERED ROUTES
U S NUMBERED ROUTES
STATE NUMBERED ROUTES
CORPORATE BOUNDARY LINE
NON-EXISTENT DEDICATED STREET
CENTRAL BUSINESS DISTRICT
URBAN EXTENSION BOUNDARY
RAILROAD AND STATION
POST OFFICE
COURT HOUSE
ELEMENTARY SCHOOL
HIGH SCHOOL
HOSPITAL
X 3955 ELEVATION
N
CITY PLAT
LIVINGSTON
PARK COUNTY
MONTANA
1960 CENSUS 8,229
SCALE IN FEET
800 0 800 1600
TO JCT INTERSTATE 90 EAST INTERCHANGE
TO JCT INTERSTATE 90 WEST INTERCHANGE
TO BOZEMAN
TO GARDINER
TO BIG TIMBER
YELLOWSTONE RIVER
NORTHERN PACIFIC RAILWAY
2+74 D END FAGM 392 (1)
JCT FAP RTE 2 & 11=
13+45 D FAP 117-C(2)=
743+28 7 FAP 185(2)
1833+88 2 END F 13(6)
742+56 0 END F 185 (2)
12+72 3 BEG FAP 117-C(2)
732+00 D BEG FAP 185(2)=
732+00 D END FI 185(4)
703+72 POT FI 185(4)
CITY LIMITS=
1813+18.0 PO.C. F 13(6)(SCALED)
1783+28 D PDT F 13(6)=
1783+28 D PDT IIG 90-7(9)327
LINE "E"
JCT FAI RTE 90 & FAP RTE. 11=
158+80 6 PDT IIG 90-7(9)327=
1776+79.0 PDT IIG 90-7(9)327=
LINE E
164+45.0 POC IIG 90-7(9)327
RAMP "E" (SCALED)
164+90 D PDT IIG 90-7(9)327
RAMP "E" (SCALED)
4+85.5 BEG FAGM 392(1)
35+85.0 POT NRM 117C
20+52.4 BEG NRM 1178=
20+52.4 END NRM 117C
32+50 NRM 117C=
END CITY CONST.
BEG. CITY CONST
26+39 1 FAP 117C(2)
T 2 S R 9 E
T 2 S R 10 E
FAP 2 & 11
FAP 2
FAI 90
FAI 90
CHESTNUT ST.
ELM ST.
LINDEN ST.
RESERVOIR
SUMMIT
MONTANA
GALLATIN
CHINOOK
FRONT
PARK
CALLENDER
LEWIS
CLARK
GEYSER
BUTTE
YELLOWSTONE
MAIN
CRAWFORD
CAMBRIDGE
CLARENCE
AVE.
BOZEMAN
MONROE
JEFFERSON
ADAMS
WASHINGTON
SACAJAWEA PARK
ROBIN LANE
BLUE BIRD
MEADOW LARK
LANE
HIWAY DEPT.

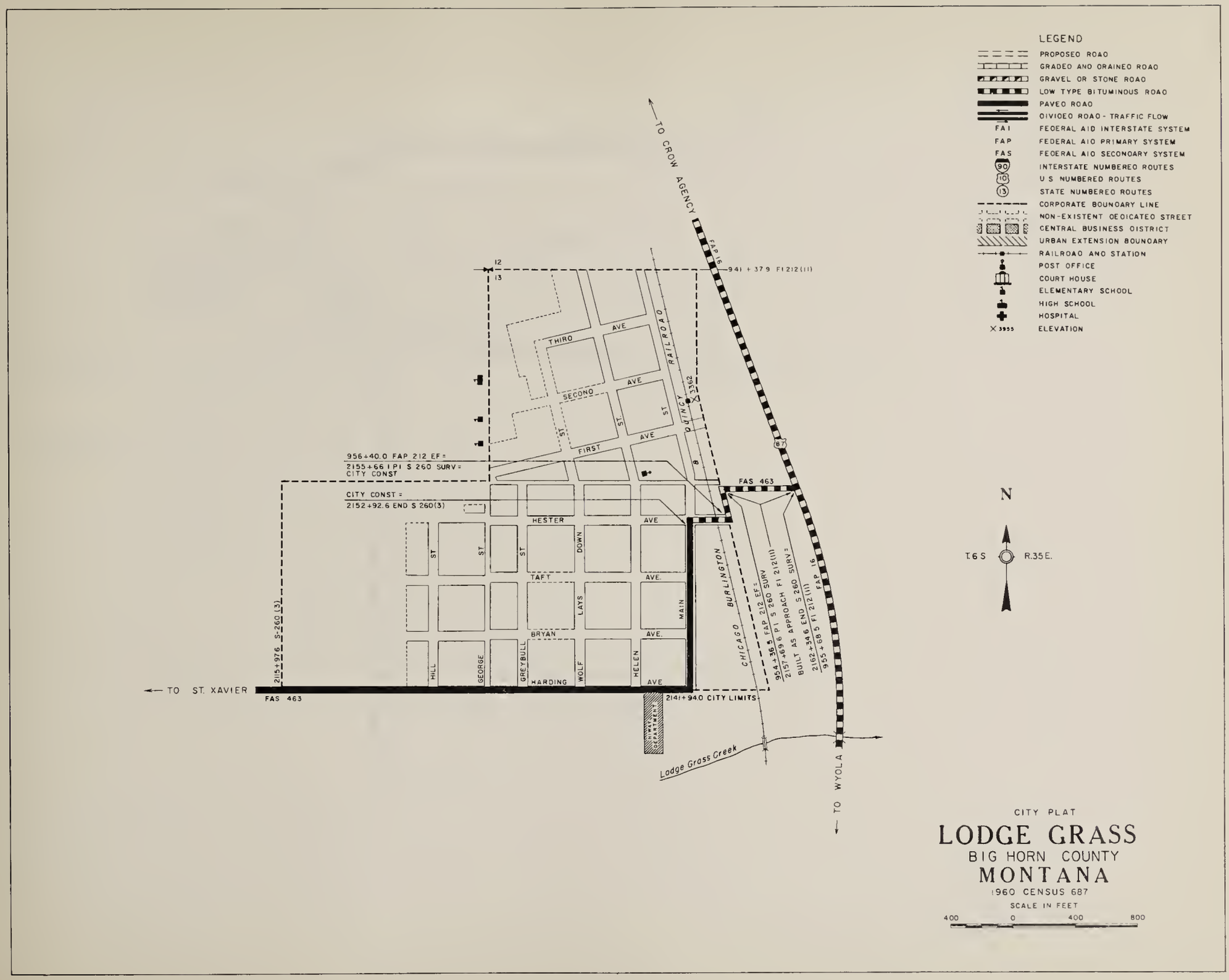
LEGEND
PROPOSED ROAD
GRADED AND DRAINED ROAD
GRAVEL OR STONE ROAD
LOW TYPE BITUMINOUS ROAD
PAVED ROAD
DIVIDED ROAD - TRAFFIC FLOW
FAI FEDERAL AID INTERSTATE SYSTEM
FAP FEDERAL AID PRIMARY SYSTEM
FAS FEDERAL AID SECONDARY SYSTEM
90 INTERSTATE NUMBERED ROUTES
10 U S NUMBERED ROUTES
13 STATE NUMBERED ROUTES
CORPORATE BOUNDARY LINE
NON-EXISTENT DEDICATED STREET
CENTRAL BUSINESS DISTRICT
URBAN EXTENSION BOUNDARY
RAILROAD AND STATION
POST OFFICE
COURT HOUSE
ELEMENTARY SCHOOL
HIGH SCHOOL
HOSPITAL
X 3955 ELEVATION
N
T.6 S
R.35 E.
TO CROW AGENCY
TO ST. XAVIER
TO WYOLA
FAS 463
FAP 16
941 + 37.9 FI 212(11)
956+40.0 FAP 212 EF =
2155+66.1 PI S 260 SURV =
CITY CONST
CITY CONST =
2152+92.6 END S 260(3)
2115+97.6 S-260 (3)
2141+94.0 CITY LIMITS
954+36.4 FAP 212 EF =
2157+69.6 PI S 260 SURV
BUILT AS APPROACH FI 212(11)
2162+34.6 END S 260 SURV =
955+68.5 FI 212(11)
THIRD AVE
SECOND AVE
FIRST AVE
HESTER AVE
TAFT AVE.
BRYAN AVE.
HARDING AVE
HILL ST
GEORGE ST
GREYBULL ST
DOWN ST
LAYS ST
WOLF ST
HELEN ST
MAIN ST
QUINCY ST
RAILROAD
BURLINGTON
CHICAGO
Lodge Grass Creek
HIGHWAY COMMISSION
CITY PLAT
LODGE GRASS
BIG HORN COUNTY
MONTANA
1960 CENSUS 687
SCALE IN FEET
400 0 400 800

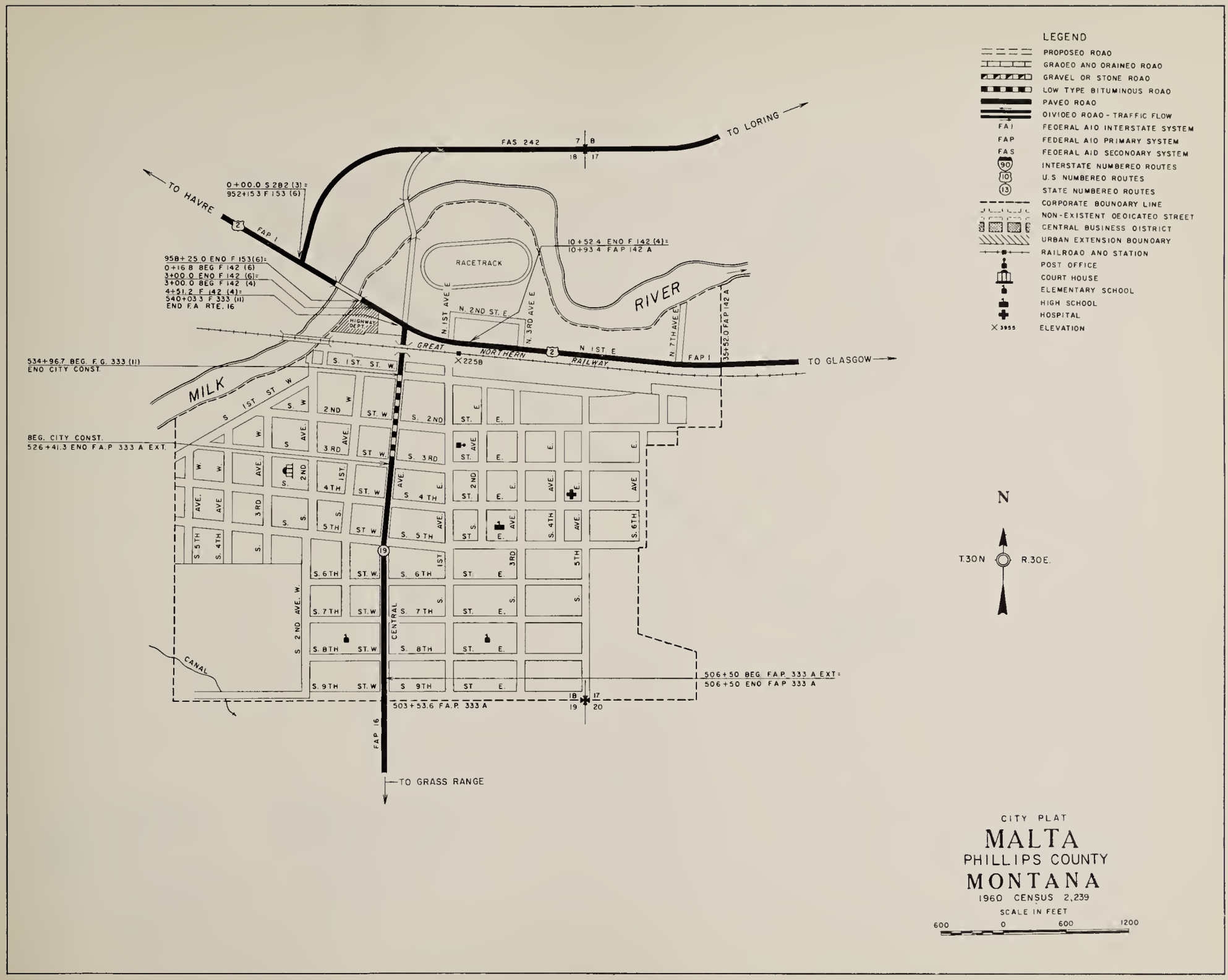
LEGEND
PROPOSED ROAD
GRADED AND DRAINED ROAD
GRAVEL OR STONE ROAD
LOW TYPE BITUMINOUS ROAD
PAVED ROAD
DIVIDED ROAD - TRAFFIC FLOW
FAI FEDERAL AID INTERSTATE SYSTEM
FAP FEDERAL AID PRIMARY SYSTEM
FAS FEDERAL AID SECONDARY SYSTEM
INTERSTATE NUMBERED ROUTES
U.S NUMBERED ROUTES
STATE NUMBERED ROUTES
CORPORATE BOUNDARY LINE
NON-EXISTENT DEDICATED STREET
CENTRAL BUSINESS DISTRICT
URBAN EXTENSION BOUNDARY
RAILROAD AND STATION
POST OFFICE
COURT HOUSE
ELEMENTARY SCHOOL
HIGH SCHOOL
HOSPITAL
ELEVATION
TO LORING
FAS 242
TO HAVRE
FAP 1
0+00.0 S 282 (3) =
952+15.3 F 153 (6)
958+25.0 END F 153(6) =
0+16.8 BEG F 142 (6)
3+00.0 END F 142 (6) =
3+00.0 BEG F 142 (4)
4+51.2 F 142 (4) =
540+03.3 F 333 (11)
END F.A RTE. 16
534+96.7 BEG. F.G. 333 (11)
END CITY CONST.
BEG. CITY CONST.
526+41.3 END F.A.P 333 A EXT.
10+52.4 END F 142 (4) =
10+93.4 F.A.P 142 A
RACETRACK
RIVER
MILK
HIGHWAY DEPT.
GREAT NORTHERN RAILWAY
N. 1ST AVE E
N. 2ND ST. E
N. 3RD AVE E
N. 7TH AVE E
N 1ST E
35+52.0 F.A.P 142 A
TO GLASGOW
CANAL
S. 2ND AVE. W.
CENTRAL
FAP 16
TO GRASS RANGE
506+50 BEG F.A.P. 333 A EXT =
506+50 END F.A.P 333 A
503+53.6 F.A.P. 333 A
N
T.30N
R.30E.
CITY PLAT
MALTA
PHILLIPS COUNTY
MONTANA
1960 CENSUS 2,239
SCALE IN FEET
600 0 600 1200

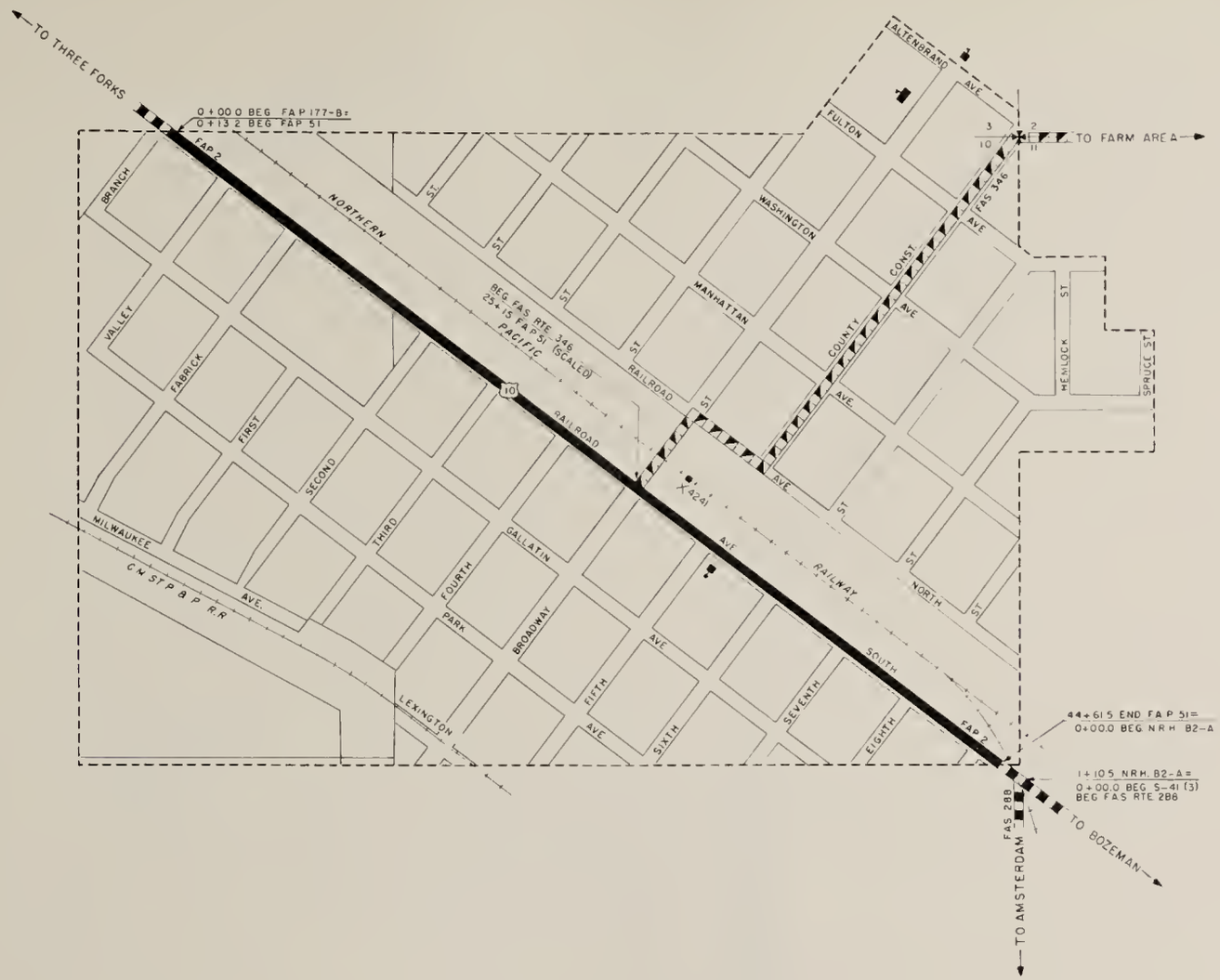

N

T1N R3E

LEGEND

- PROPOSED ROAD
- GRADED AND DRAINED ROAD
- GRAVEL OR STONE ROAD
- LOW TYPE BITUMINOUS ROAD
- PAVED ROAD
- DIVIDED ROAD - TRAFFIC FLOW
- FAI — FEDERAL AID INTERSTATE SYSTEM
- FAP — FEDERAL AID PRIMARY SYSTEM
- FAS — FEDERAL AID SECONDARY SYSTEM
- 90 — INTERSTATE NUMBERED ROUTES
- 10 — U S NUMBERED ROUTES
- 13 — STATE NUMBERED ROUTES
- CORPORATE BOUNDARY LINE
- NON-EXISTENT DEDICATED STREET
- CENTRAL BUSINESS DISTRICT
- URBAN EXTENSION BOUNDARY
- RAILROAD AND STATION
- POST OFFICE
- COURT HOUSE
- ELEMENTARY SCHOOL
- HIGH SCHOOL
- HOSPITAL
- X 3955 — ELEVATION

CITY PLAT

MANHATTAN

GALLATIN COUNTY

MONTANA

1960 CENSUS 889

SCALE IN FEET

400 0 400 800

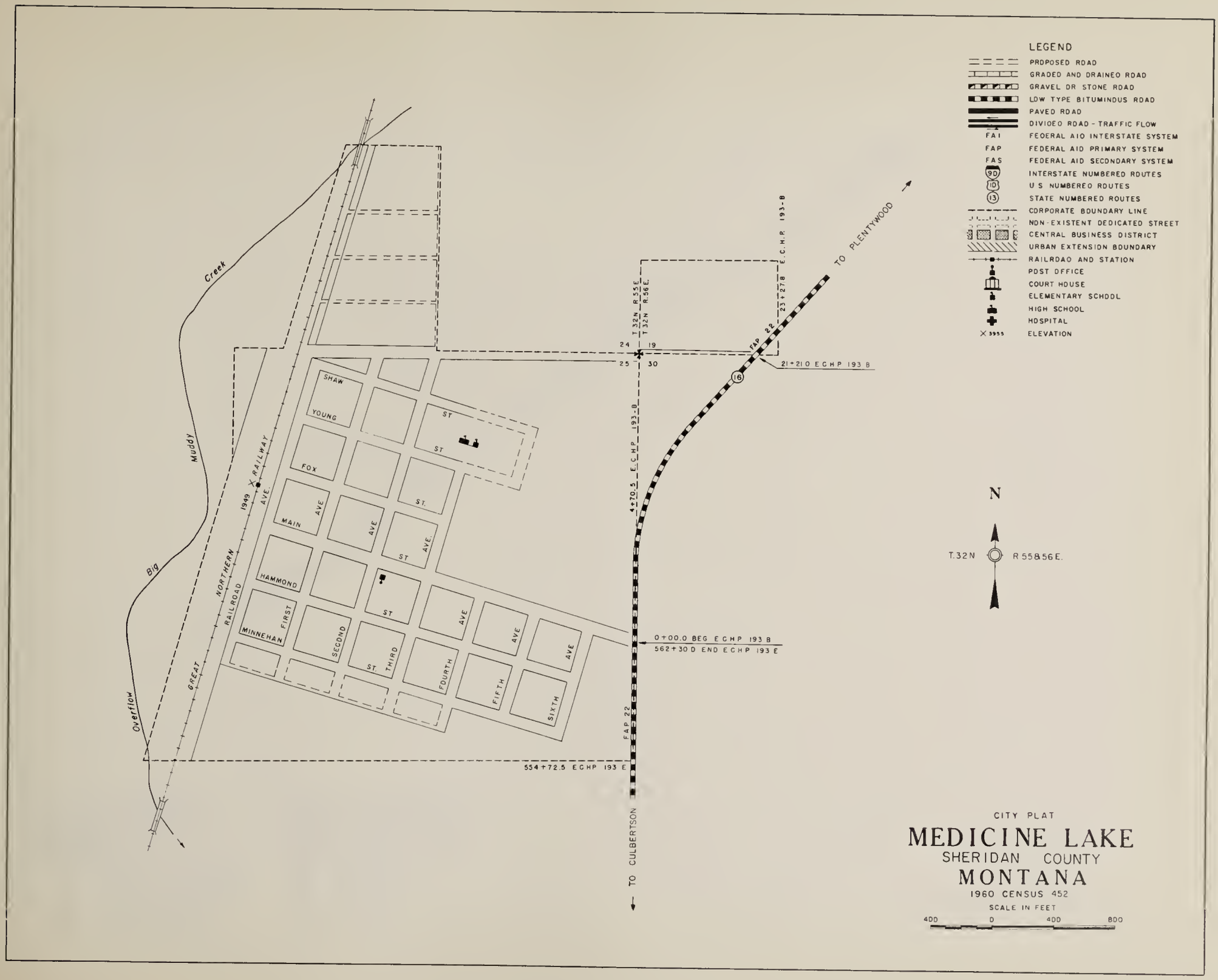
LEGEND
PROPOSED ROAD
GRADED AND DRAINED ROAD
GRAVEL OR STONE ROAD
LOW TYPE BITUMINOUS ROAD
PAVED ROAD
DIVIDED ROAD - TRAFFIC FLOW
FAI FEDERAL AID INTERSTATE SYSTEM
FAP FEDERAL AID PRIMARY SYSTEM
FAS FEDERAL AID SECONDARY SYSTEM
INTERSTATE NUMBERED ROUTES
U S NUMBERED ROUTES
STATE NUMBERED ROUTES
CORPORATE BOUNDARY LINE
NON-EXISTENT DEDICATED STREET
CENTRAL BUSINESS DISTRICT
URBAN EXTENSION BOUNDARY
RAILROAD AND STATION
POST OFFICE
COURT HOUSE
ELEMENTARY SCHOOL
HIGH SCHOOL
HOSPITAL
ELEVATION
N
T.32N
R.55&56E.
CITY PLAT
MEDICINE LAKE
SHERIDAN COUNTY
MONTANA
1960 CENSUS 452
SCALE IN FEET
400 0 400 800
TO PLENTYWOOD
TO CULBERTSON
FAP 22
21+21.0 E.C.H.P. 193-B
0+00.0 BEG E.C.H.P. 193-B
562+30.0 END E.C.H.P. 193-E
554+72.5 E.C.H.P. 193-E
4+70.5 E.C.H.P. 193-B
23+27.8 E.C.H.P. 193-B
T.32N. R.55E.
T.32N. R.56E.
24
19
25
30
SHAW
YOUNG
FOX
MAIN
HAMMOND
MINNEHAN
FIRST
SECOND
THIRD
FOURTH
FIFTH
SIXTH
AVE.
ST.
NORTHERN
RAILROAD
GREAT
RAILWAY
1949
Big Muddy Creek
Overflow

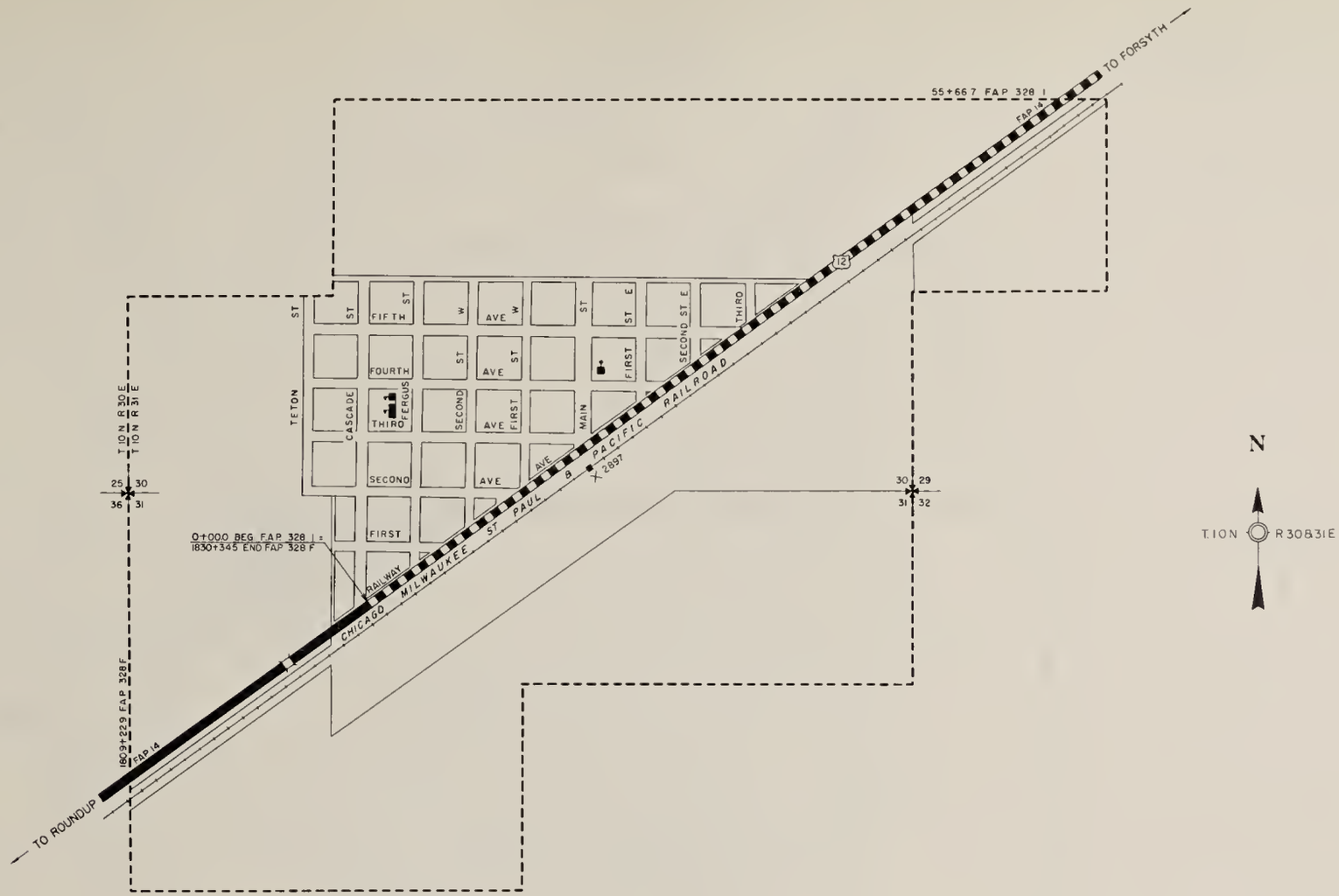

LEGEND

- PROPOSED ROAD
- GRADED AND DRAINED ROAD
- GRAVEL OR STONE ROAD
- LOW TYPE BITUMINOUS ROAD
- PAVED ROAD
- DIVIDED ROAD - TRAFFIC FLOW
- FAI FEDERAL AID INTERSTATE SYSTEM
- FAP FEDERAL AID PRIMARY SYSTEM
- FAS FEDERAL AID SECONDARY SYSTEM
- 90 INTERSTATE NUMBERED ROUTES
- 10 U.S. NUMBERED ROUTES
- 13 STATE NUMBERED ROUTES
- CORPORATE BOUNDARY LINE
- NON-EXISTENT DEDICATED STREET
- CENTRAL BUSINESS DISTRICT
- URBAN EXTENSION BOUNDARY
- RAILROAD AND STATION
- POST OFFICE
- COURT HOUSE
- ELEMENTARY SCHOOL
- HIGH SCHOOL
- HOSPITAL
- X 3955 ELEVATION

CITY PLAT

MELSTONE

MUSSELSHELL COUNTY

MONTANA

1960 CENSUS 266

SCALE IN FEET

600 0 600 1200

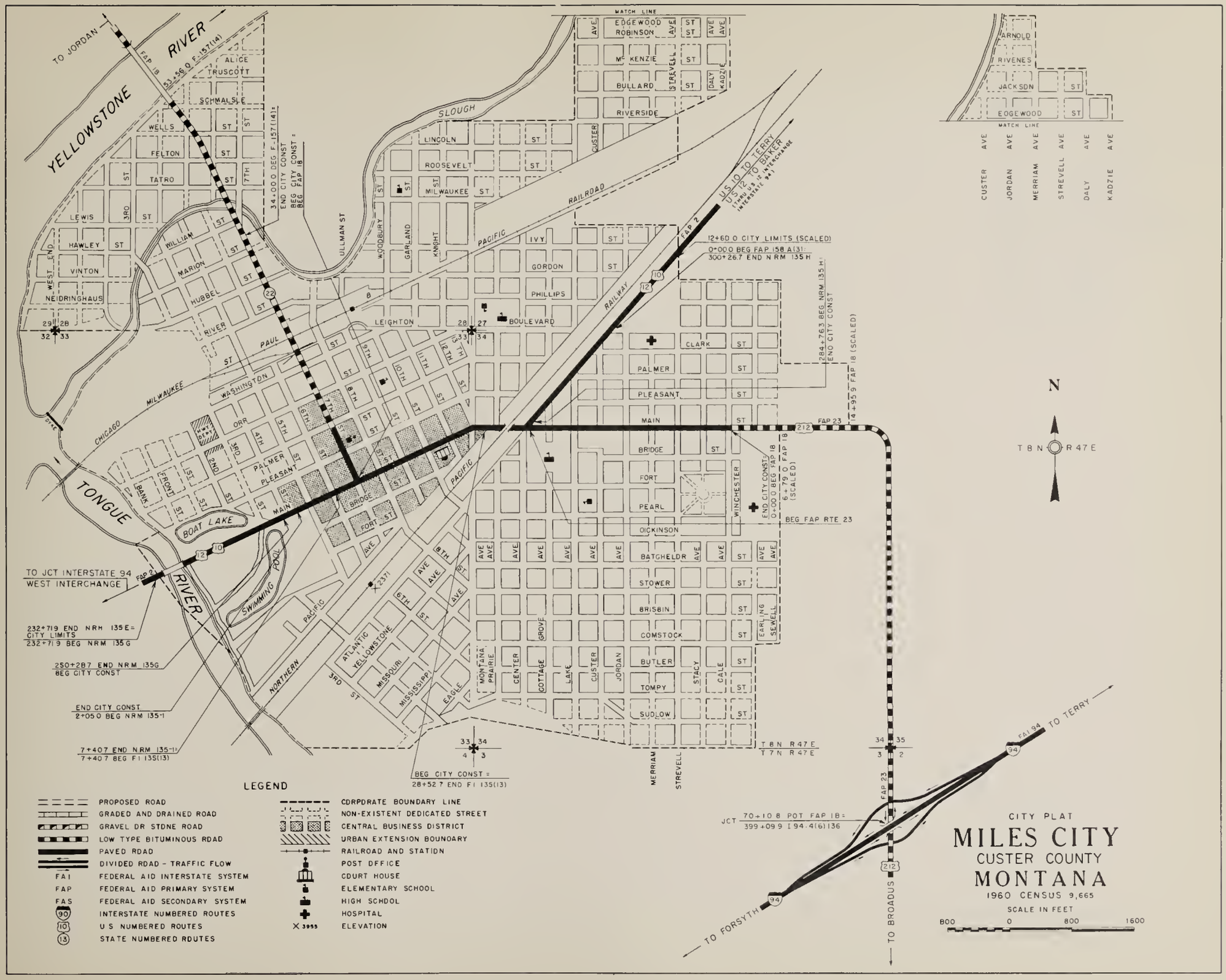
CITY PLAT
MILES CITY
CUSTER COUNTY
MONTANA
1960 CENSUS 9,665
SCALE IN FEET
800 0 800 1600
N
T 8 N R 47 E
YELLOWSTONE RIVER
TONGUE RIVER
BOAT LAKE
SWIMMING POOL
SLOUGH
CHICAGO MILWAUKEE PAUL
PACIFIC RAILROAD
NORTHERN PACIFIC RAILWAY
TO JORDAN
TO JCT INTERSTATE 94 WEST INTERCHANGE
TO FORSYTH
TO TERRY
TO BROADUS
US 10 TO TERRY
US 12 TO BAKER
(TARU US 12 INTERCHANGE INTERSTATE 94)
MATCH LINE
EDGEWOOD
ROBINSON
MC KENZIE
BULLARD
RIVERSIDE
ARNOLD
RIVENES
JACKSON
ALICE
TRUSCOTT
SCHMALSLE
WELLS
FELTON
TATRO
LEWIS
HAWLEY
VINTON
NEIDRINGHAUS
WEST END
WILLIAM
MARION
HUBBEL
LINCOLN
ROOSEVELT
MILWAUKEE
IVY
GORDON
PHILLIPS
LEIGHTON
BOULEVARD
CLARK
PALMER
PLEASANT
MAIN
BRIDGE
FORT
PEARL
DICKINSON
BATCHELDR
STOWER
BRISBIN
COMSTOCK
BUTLER
TOMPY
SUDLOW
ORR
WASHINGTON
BANK
FRONT
ATLANTIC
YELLOWSTONE
MISSOURI
MISSISSIPPI
EAGLE
MONTANA PRAIRIE
CENTER
COTTAGE
GROVE
LAKE
CUSTER
JORDAN
STACY
CALE
EARLING
SEWELL
WINCHESTER
ULLMAN ST
WOODBURY
GARLAND
KNIGHT
MERRIAM
STREVELL
DALY
KADZIE
CUSTER AVE
JORDAN AVE
MERRIAM AVE
STREVELL AVE
DALY AVE
KADZIE AVE
FAP 18
FAP 2
FAP 23
FAI 94
53+59.0 F-157(14)
34+00.0 DEG F-157(14)=
END CITY CONST
BEG CITY CONST =
BEG FAP 18
12+60.0 CITY LIMITS (SCALED)
0+00.0 BEG FAP 158 A(3)=
300+26.7 END N RM 135 H
284+76.3 BEG NRM 135 H=
END CITY CONST
14+95.9 FAP 18 (SCALED)
6+79.0 FAP 18 (SCALED)
END CITY CONST=
0+00.0 BEG FAP 18
BEG FAP RTE 23
T 8 N R 47 E
T 7 N R 47 E
JCT 70+10.8 POT FAP 18=
399+09.9 I 94-4(6)136
232+71.9 END NRM 135E=
CITY LIMITS
232+71.9 BEG NRM 135G
250+28.7 END NRM 135G
BEG CITY CONST
END CITY CONST
2+05.0 BEG NRM 135-1
7+40.7 END NRM 135-1=
7+40.7 BEG F1 135(13)
BEG CITY CONST =
28+52.7 END F1 135(13)
LEGEND
PROPOSED ROAD
GRADED AND DRAINED ROAD
GRAVEL OR STONE ROAD
LOW TYPE BITUMINOUS ROAD
PAVED ROAD
DIVIDED ROAD - TRAFFIC FLOW
FAI FEDERAL AID INTERSTATE SYSTEM
FAP FEDERAL AID PRIMARY SYSTEM
FAS FEDERAL AID SECONDARY SYSTEM
INTERSTATE NUMBERED ROUTES
U S NUMBERED ROUTES
STATE NUMBERED ROUTES
CORPORATE BOUNDARY LINE
NON-EXISTENT DEDICATED STREET
CENTRAL BUSINESS DISTRICT
URBAN EXTENSION BOUNDARY
RAILROAD AND STATION
POST OFFICE
COURT HOUSE
ELEMENTARY SCHOOL
HIGH SCHOOL
HOSPITAL
ELEVATION

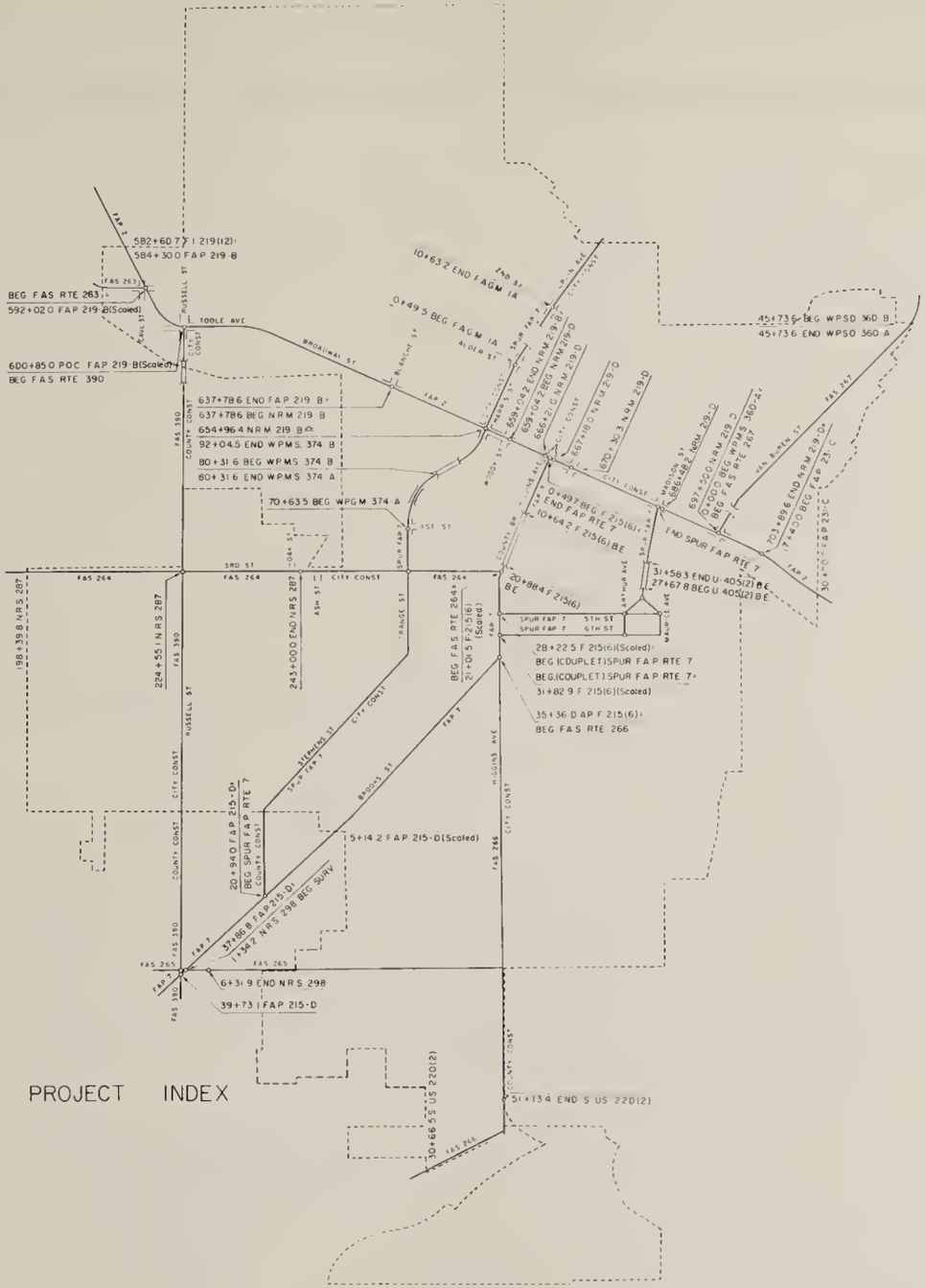

LEGEND

- PROPOSED ROAD
- GRADED AND DRAINED ROAD
- GRAVEL OR STONE ROAD
- LOW TYPE BITUMINOUS ROAD
- PAVED ROAD
- DIVIDED ROAD - TRAFFIC FLOW
- FAI — FEDERAL AID INTERSTATE SYSTEM
- FAP — FEDERAL AID PRIMARY SYSTEM
- FAS — FEDERAL AID SECONDARY SYSTEM
- 90 — INTERSTATE NUMBERED ROUTES
- 10 — U.S. NUMBERED ROUTES
- 13 — STATE NUMBERED ROUTES
- CORPORATE BOUNDARY LINE
- NON-EXISTENT DEDICATED STREET
- CENTRAL BUSINESS DISTRICT
- URBAN EXTENSION BOUNDARY
- RAILROAD AND STATION
- POST OFFICE
- COURT HOUSE
- ELEMENTARY SCHOOL
- HIGH SCHOOL
- HOSPITAL
- X 3000 — ELEVATION

N

T 13 N — R 19 W

NOTE: SEE ENVELOPE AT END OF BOOK FOR CITY PLAT

MISSOULA

MISSOULA COUNTY

MONTANA

1960 CENSUS 27,090

SCALE IN FEET

1600 0 1600 3200

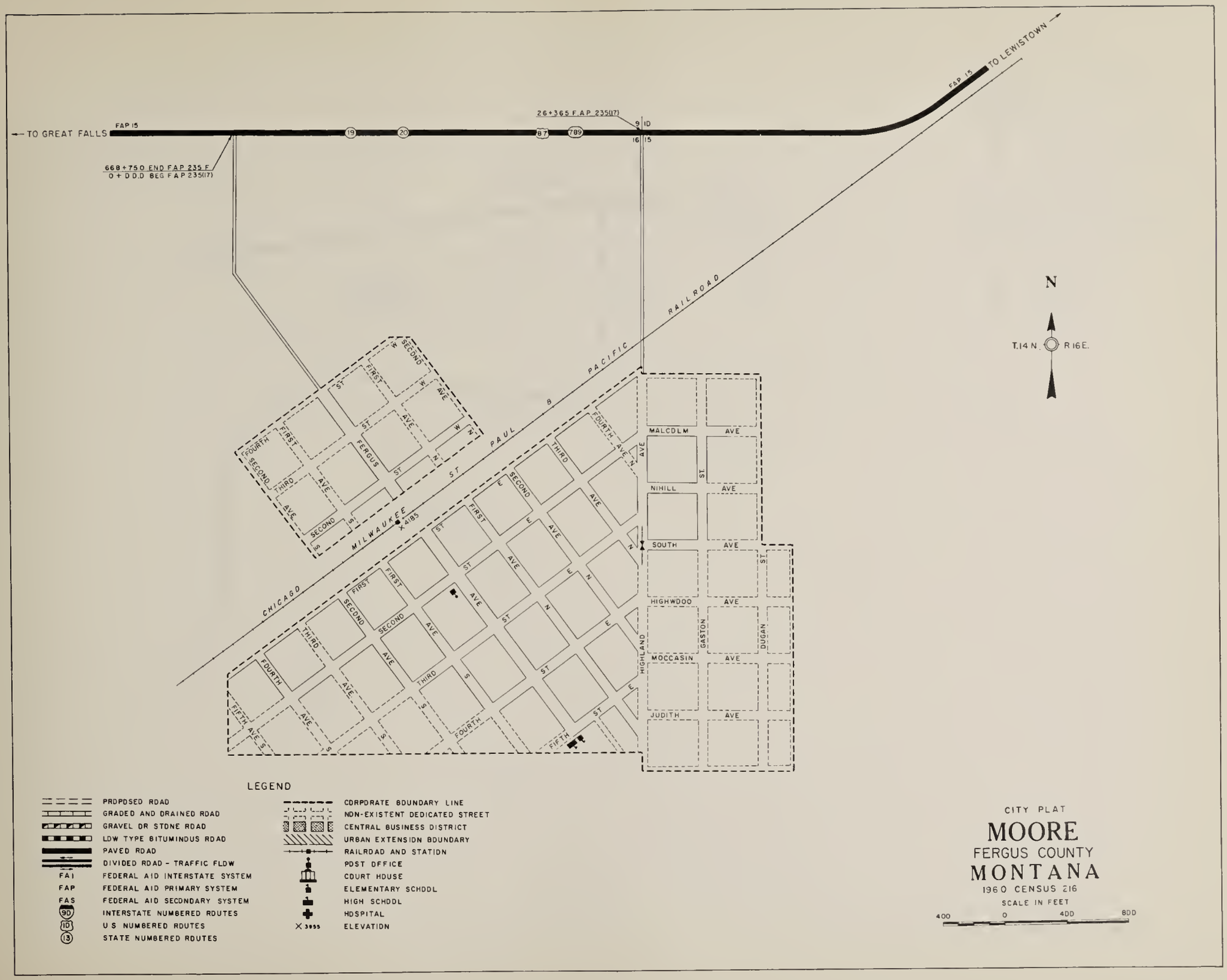
TO GREAT FALLS
FAP 15
19
20
87
789
26+365 F.A.P. 235(17)
9 10
16 15
668+750 END FAP 235 F
0+000 BEG F.A.P. 235(17)
FAP 15
TO LEWISTOWN
CHICAGO MILWAUKEE ST PAUL & PACIFIC RAILROAD
N
T.14 N.
R.16 E.
MALCOLM AVE
NIHILL AVE
SOUTH AVE
HIGHWOOD AVE
MOCCASIN AVE
JUDITH AVE
HIGHLAND
GASTON
DUGAN
FIRST AVE N
SECOND AVE N
THIRD AVE N
FOURTH AVE N
FIRST ST E
SECOND ST E
THIRD ST E
FOURTH ST E
FIFTH ST E
FIRST AVE S
SECOND AVE S
THIRD AVE S
FOURTH AVE S
FIFTH AVE S
FIRST ST W
SECOND ST W
FIRST AVE W
SECOND AVE W
FERGUS ST
X 4185
LEGEND
PROPOSED ROAD
GRADED AND DRAINED ROAD
GRAVEL OR STONE ROAD
LOW TYPE BITUMINOUS ROAD
PAVED ROAD
DIVIDED ROAD - TRAFFIC FLOW
FAI FEDERAL AID INTERSTATE SYSTEM
FAP FEDERAL AID PRIMARY SYSTEM
FAS FEDERAL AID SECONDARY SYSTEM
90 INTERSTATE NUMBERED ROUTES
10 U.S. NUMBERED ROUTES
13 STATE NUMBERED ROUTES
CORPORATE BOUNDARY LINE
NON-EXISTENT DEDICATED STREET
CENTRAL BUSINESS DISTRICT
URBAN EXTENSION BOUNDARY
RAILROAD AND STATION
POST OFFICE
COURT HOUSE
ELEMENTARY SCHOOL
HIGH SCHOOL
HOSPITAL
X 3955 ELEVATION
CITY PLAT
MOORE
FERGUS COUNTY
MONTANA
1960 CENSUS 216
SCALE IN FEET
400 0 400 800

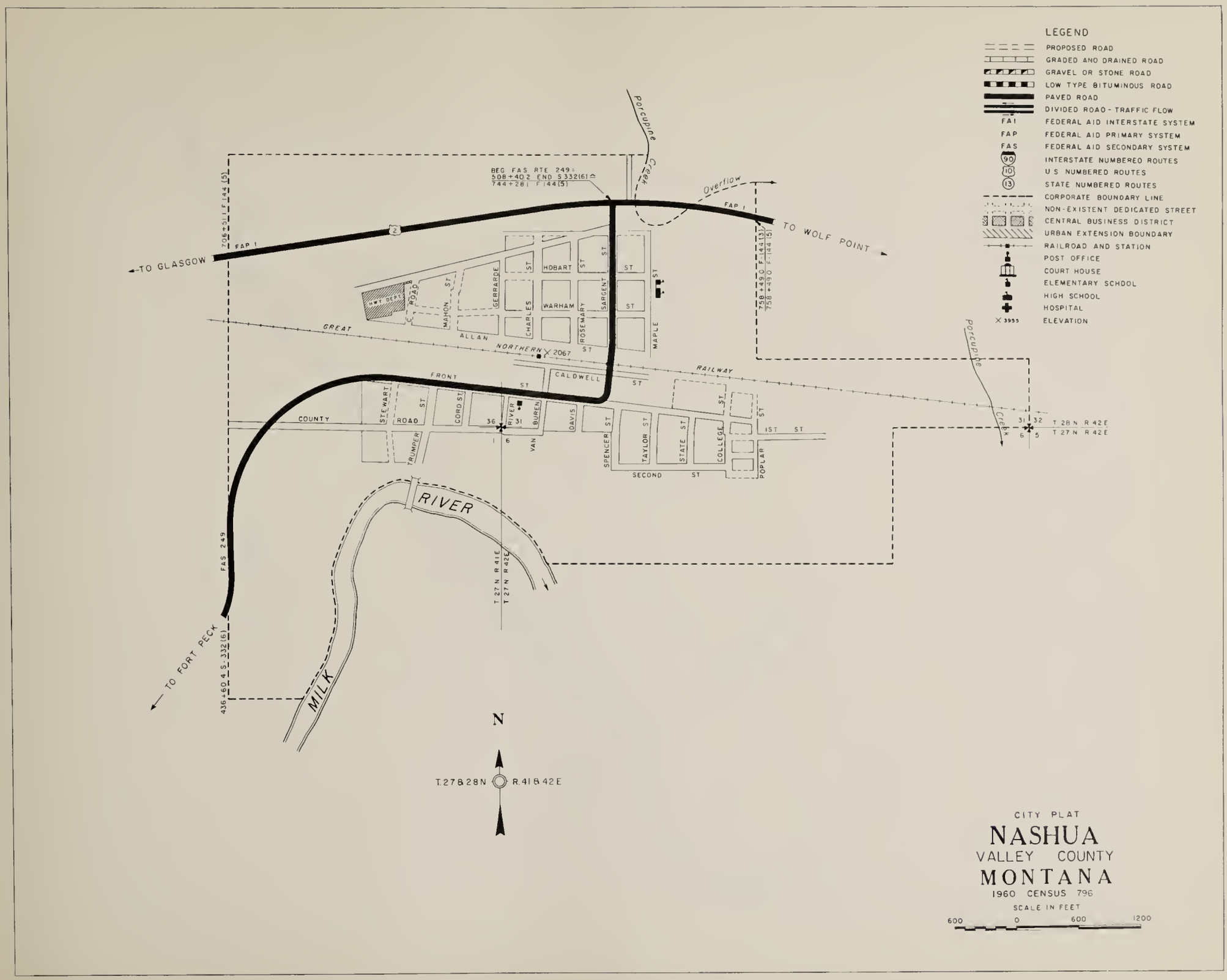
LEGEND
PROPOSED ROAD
GRADED AND DRAINED ROAD
GRAVEL OR STONE ROAD
LOW TYPE BITUMINOUS ROAD
PAVED ROAD
DIVIDED ROAD - TRAFFIC FLOW
FAI FEDERAL AID INTERSTATE SYSTEM
FAP FEDERAL AID PRIMARY SYSTEM
FAS FEDERAL AID SECONDARY SYSTEM
90 INTERSTATE NUMBERED ROUTES
10 U S NUMBERED ROUTES
13 STATE NUMBERED ROUTES
CORPORATE BOUNDARY LINE
NON-EXISTENT DEDICATED STREET
CENTRAL BUSINESS DISTRICT
URBAN EXTENSION BOUNDARY
RAILROAD AND STATION
POST OFFICE
COURT HOUSE
ELEMENTARY SCHOOL
HIGH SCHOOL
HOSPITAL
X 3955 ELEVATION
TO GLASGOW
TO WOLF POINT
TO FORT PECK
FAP 1
FAS 249
706+51.1 F-144 (5)
436+60.4 S-332(6)
BEG FAS RTE 249:
508+40.2 END S.332(6)
744+28.1 F-144(5)
758+49.0 F-144(13)
758+49.0 F-144(5)
Porcupine Creek
Overflow
GREAT NORTHERN RAILWAY
X 2067
U.S. DEPT.
C. ROAD
MAHON ST
GERRARDE
ALLAN
CHARLES
HOBART
WARHAM
ROSEWARY
SARGENT
MAPLE
CALDWELL
FRONT
COUNTY
STEWART
ROAD
TRUMPER
CORD ST
RIVER
BUREN
VAN
DAVIS
SPENCER
TAYLOR
STATE
COLLEGE
POPLAR
1ST ST
SECOND ST
RIVER
MILK
T 27 N R 41 E
T 27 N R 42 E
T 28 N R 42 E
N
T.27&28N R.41&42E
CITY PLAT
NASHUA
VALLEY COUNTY
MONTANA
1960 CENSUS 796
SCALE IN FEET
600 0 600 1200

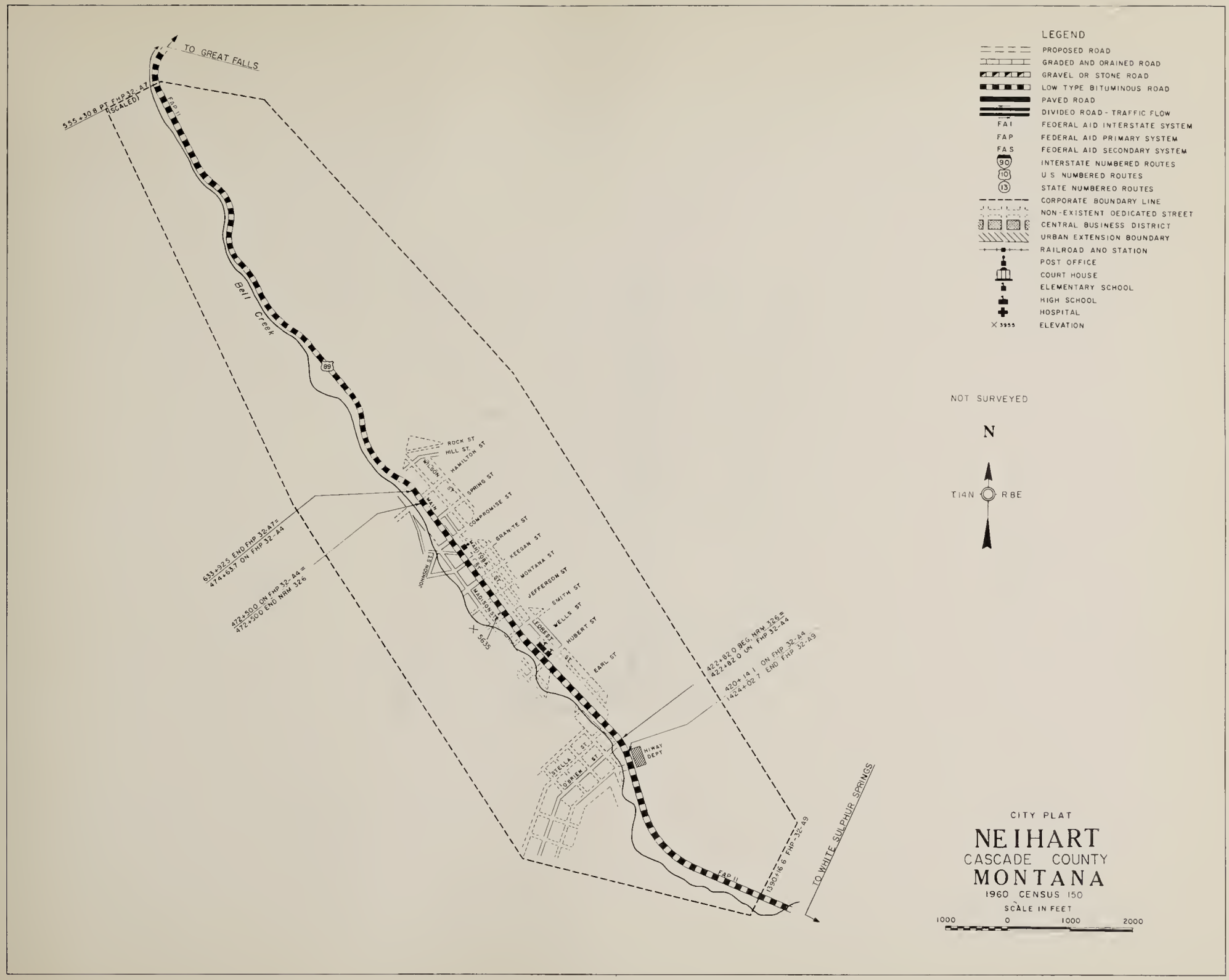
LEGEND
PROPOSED ROAD
GRADED AND DRAINED ROAD
GRAVEL OR STONE ROAD
LOW TYPE BITUMINOUS ROAD
PAVED ROAD
DIVIDED ROAD - TRAFFIC FLOW
FAI FEDERAL AID INTERSTATE SYSTEM
FAP FEDERAL AID PRIMARY SYSTEM
FAS FEDERAL AID SECONDARY SYSTEM
90 INTERSTATE NUMBERED ROUTES
10 U S NUMBERED ROUTES
13 STATE NUMBERED ROUTES
CORPORATE BOUNDARY LINE
NON-EXISTENT DEDICATED STREET
CENTRAL BUSINESS DISTRICT
URBAN EXTENSION BOUNDARY
RAILROAD AND STATION
POST OFFICE
COURT HOUSE
ELEMENTARY SCHOOL
HIGH SCHOOL
HOSPITAL
X 3955 ELEVATION
NOT SURVEYED
N
T14N R8E
TO GREAT FALLS
555+30.8 PT FHP 32-A7 (SCALED)
FAP 11
Bell Creek
89
ROCK ST
HILL ST
HAMILTON ST
WILSON ST
SPRING ST
COMPROMISE ST
GRANITE ST
KEEGAN ST
MONTANA ST
JEFFERSON ST
SMITH ST
WELLS ST
HUBERT ST
EARL ST
MAIN
JOHNSON ST
MADISON ST
LEDGE ST
STELLA ST
O'BRIEN ST
X 5635
633+32.5 END FHP 32-A7 = 474+63.7 ON FHP 32-A4
472+50.0 ON FHP 32-A4 = 472+50.0 END NRM 326
422+82.0 BEG. NRM 326 = 422+82.0 ON FHP 32-A4
420+14.1 ON FHP 32-A4 = 1424+02.7 END FHP 32-A9
HIWAY DEPT
1390+16.6 FHP 32-A9
FAP 11
TO WHITE SULPHUR SPRINGS
CITY PLAT
NEIHART
CASCADE COUNTY
MONTANA
1960 CENSUS 150
SCALE IN FEET
1000 0 1000 2000

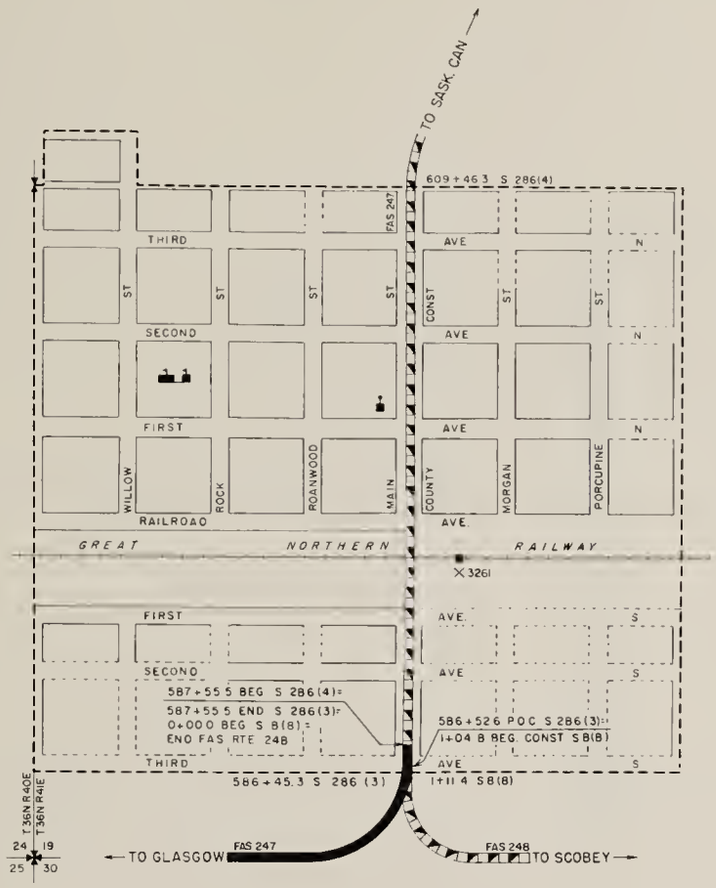

LEGEND

- PROPOSED ROAD
- GRADED AND DRAINED ROAD
- GRAVEL OR STONE ROAD
- LOW TYPE BITUMINOUS ROAD
- PAVED ROAD
- DIVIDED ROAD - TRAFFIC FLOW
- FAI — FEDERAL AID INTERSTATE SYSTEM
- FAP — FEDERAL AID PRIMARY SYSTEM
- FAS — FEDERAL AID SECONDARY SYSTEM
- 90 — INTERSTATE NUMBERED ROUTES
- 10 — U S NUMBERED ROUTES
- 13 — STATE NUMBERED ROUTES
- CORPORATE BOUNDARY LINE
- NON-EXISTENT DEDICATED STREET
- CENTRAL BUSINESS DISTRICT
- URBAN EXTENSION BOUNDARY
- RAILROAD AND STATION
- POST OFFICE
- COURT HOUSE
- ELEMENTARY SCHOOL
- HIGH SCHOOL
- HOSPITAL
- X 3955 — ELEVATION

N

T36N R40&41E

CITY PLAT

OPHEIM

VALLEY COUNTY

MONTANA

1960 CENSUS 457

SCALE IN FEET

400 0 400 800

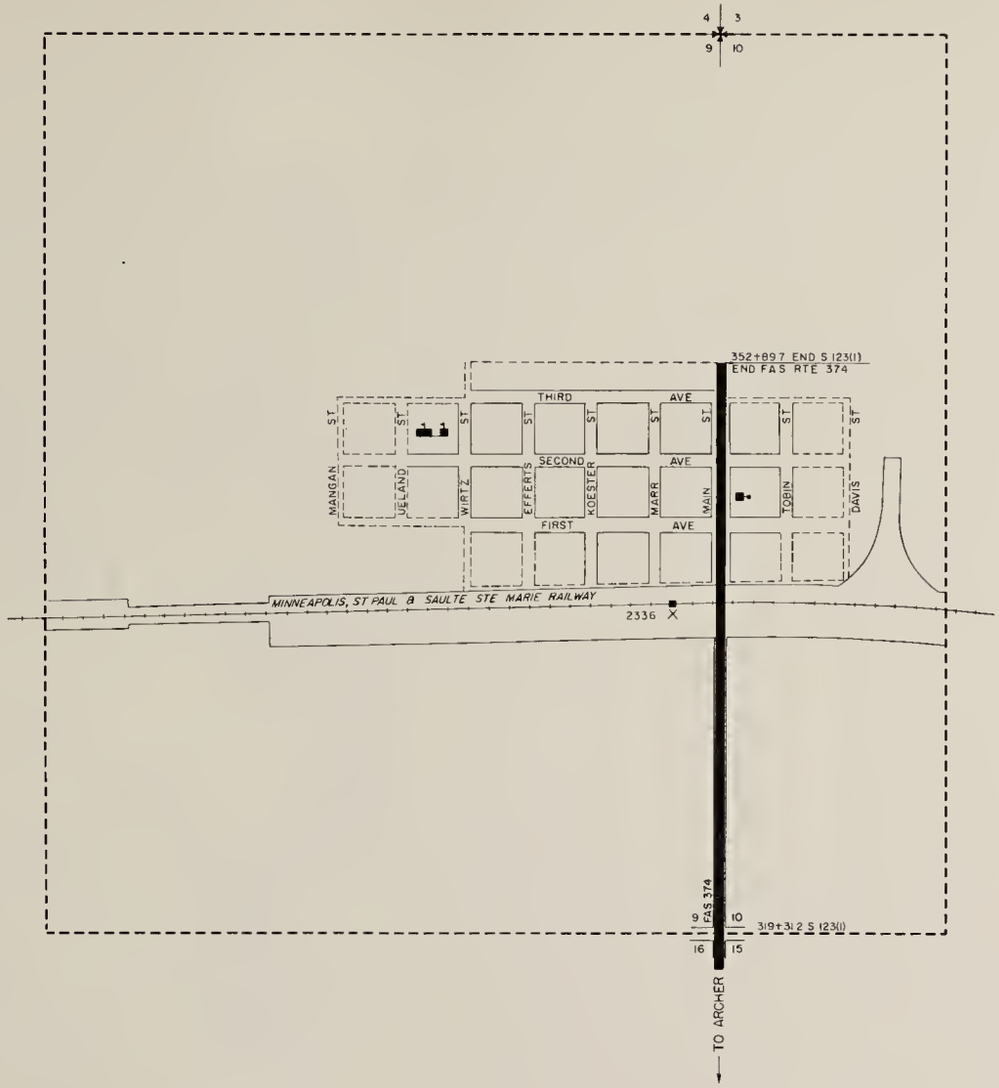

LEGEND

	PROPOSED ROAD
	GRADED AND DRAINED ROAD
	GRAVEL OR STONE ROAD
	LOW TYPE BITUMINOUS ROAD
	PAVED ROAD
	DIVIDED ROAD - TRAFFIC FLOW
FAI	FEDERAL AID INTERSTATE SYSTEM
FAP	FEDERAL AID PRIMARY SYSTEM
FAS	FEDERAL AID SECONDARY SYSTEM
90	INTERSTATE NUMBERED ROUTES
10	U S NUMBERED ROUTES
13	STATE NUMBERED ROUTES
	CORPORATE BOUNDARY LINE
	NON-EXISTENT DEDICATED STREET
	CENTRAL BUSINESS DISTRICT
	URBAN EXTENSION BOUNDARY
	RAILROAD AND STATION
	POST OFFICE
	COURT HOUSE
	ELEMENTARY SCHOOL
	HIGH SCHOOL
	HOSPITAL
X 3855	ELEVATION

CITY PLAT

OUTLOOK

SHERIDAN COUNTY

MONTANA

1960 CENSUS 226

SCALE IN FEET

600 0 600 1200

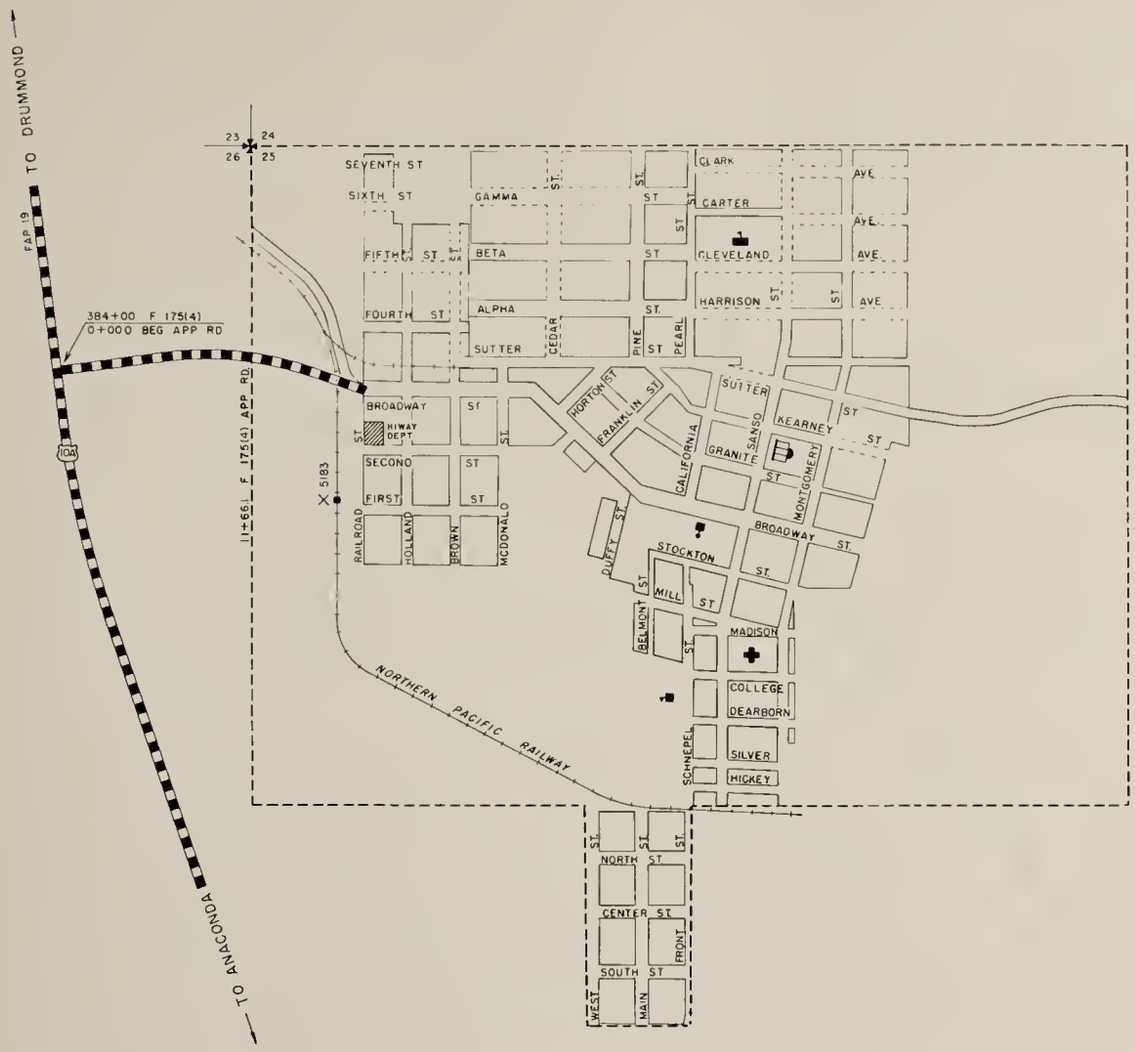

LEGEND

- PROPOSED ROAD
- GRADED AND DRAINED ROAD
- GRAVEL OR STONE ROAD
- LOW TYPE BITUMINOUS ROAD
- PAVED ROAD
- DIVIDED ROAD - TRAFFIC FLOW
- FAI FEDERAL AID INTERSTATE SYSTEM
- FAP FEDERAL AID PRIMARY SYSTEM
- FAS FEDERAL AID SECONDARY SYSTEM
- 90 INTERSTATE NUMBERED ROUTES
- 10 U S NUMBERED ROUTES
- 13 STATE NUMBERED ROUTES
- CORPORATE BOUNDARY LINE
- NON-EXISTENT DEDICATED STREET
- CENTRAL BUSINESS DISTRICT
- URBAN EXTENSION BOUNDARY
- RAILROAD AND STATION
- POST OFFICE
- COURT HOUSE
- ELEMENTARY SCHOOL
- HIGH SCHOOL
- HOSPITAL
- X 3955 ELEVATION

N

T7N R14W

CITY PLAT

PHILIPSBURG

GRANITE COUNTY

MONTANA

1960 CENSUS 1,107

SCALE IN FEET

600 0 600 1200

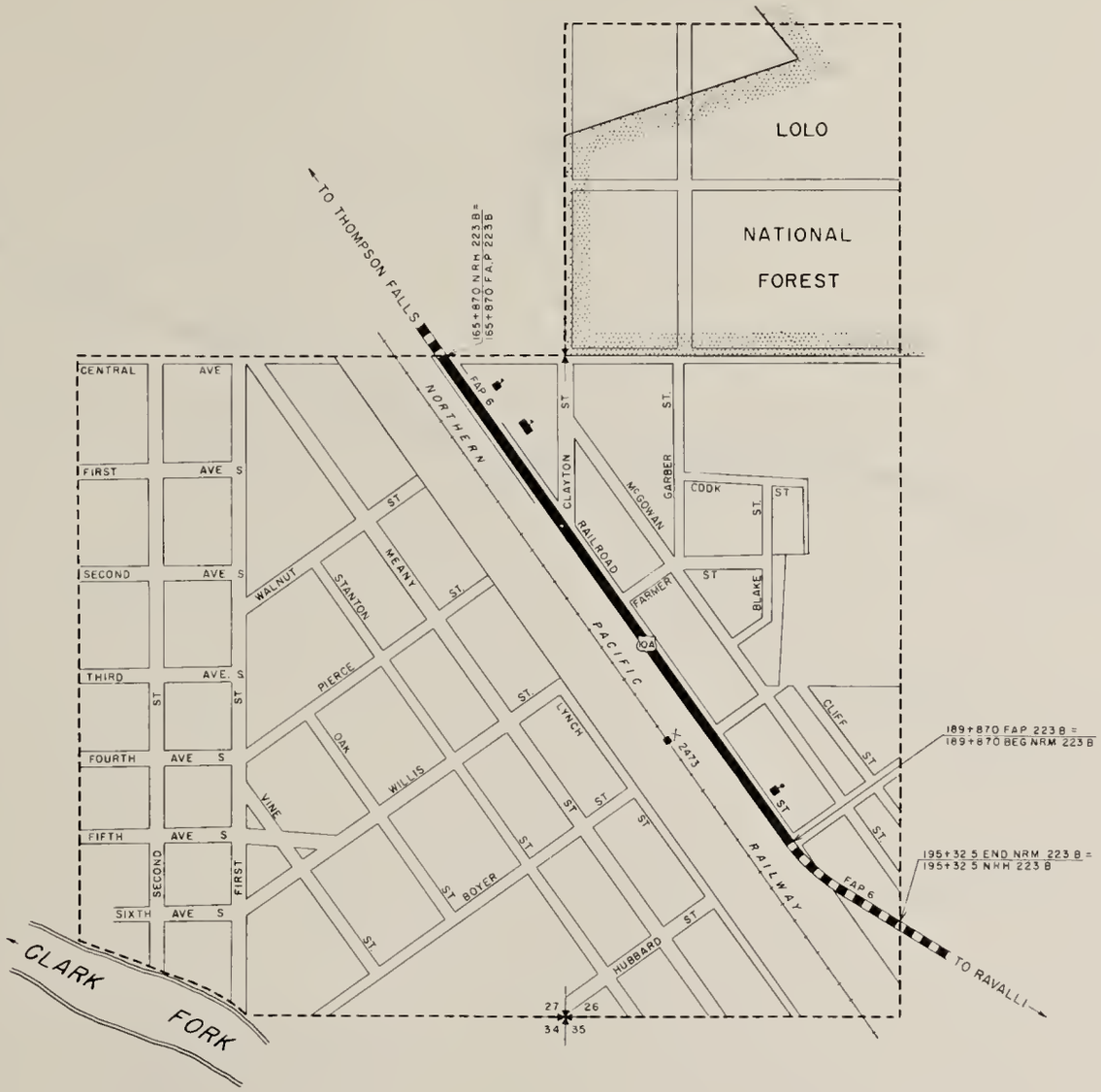

LEGEND

- PROPOSED ROAD
- GRADED AND DRAINED ROAD
- GRAVEL OR STONE ROAD
- LOW TYPE BITUMINOUS ROAD
- PAVED ROAD
- DIVIDED ROAD - TRAFFIC FLOW
- FAI — FEDERAL AID INTERSTATE SYSTEM
- FAP — FEDERAL AID PRIMARY SYSTEM
- FAS — FEDERAL AID SECONDARY SYSTEM
- 90 — INTERSTATE NUMBERED ROUTES
- 10 — U S NUMBERED ROUTES
- 13 — STATE NUMBERED ROUTES
- CORPORATE BOUNDARY LINE
- NON-EXISTENT DEDICATED STREET
- CENTRAL BUSINESS DISTRICT
- URBAN EXTENSION BOUNDARY
- RAILROAD AND STATION
- POST OFFICE
- COURT HOUSE
- ELEMENTARY SCHOOL
- HIGH SCHOOL
- HOSPITAL
- X 3955 — ELEVATION

N

T20N R26W.

CITY PLAT

PLAINS

SANDERS COUNTY

MONTANA

1960 CENSUS 769

SCALE IN FEET

400 0 400 800

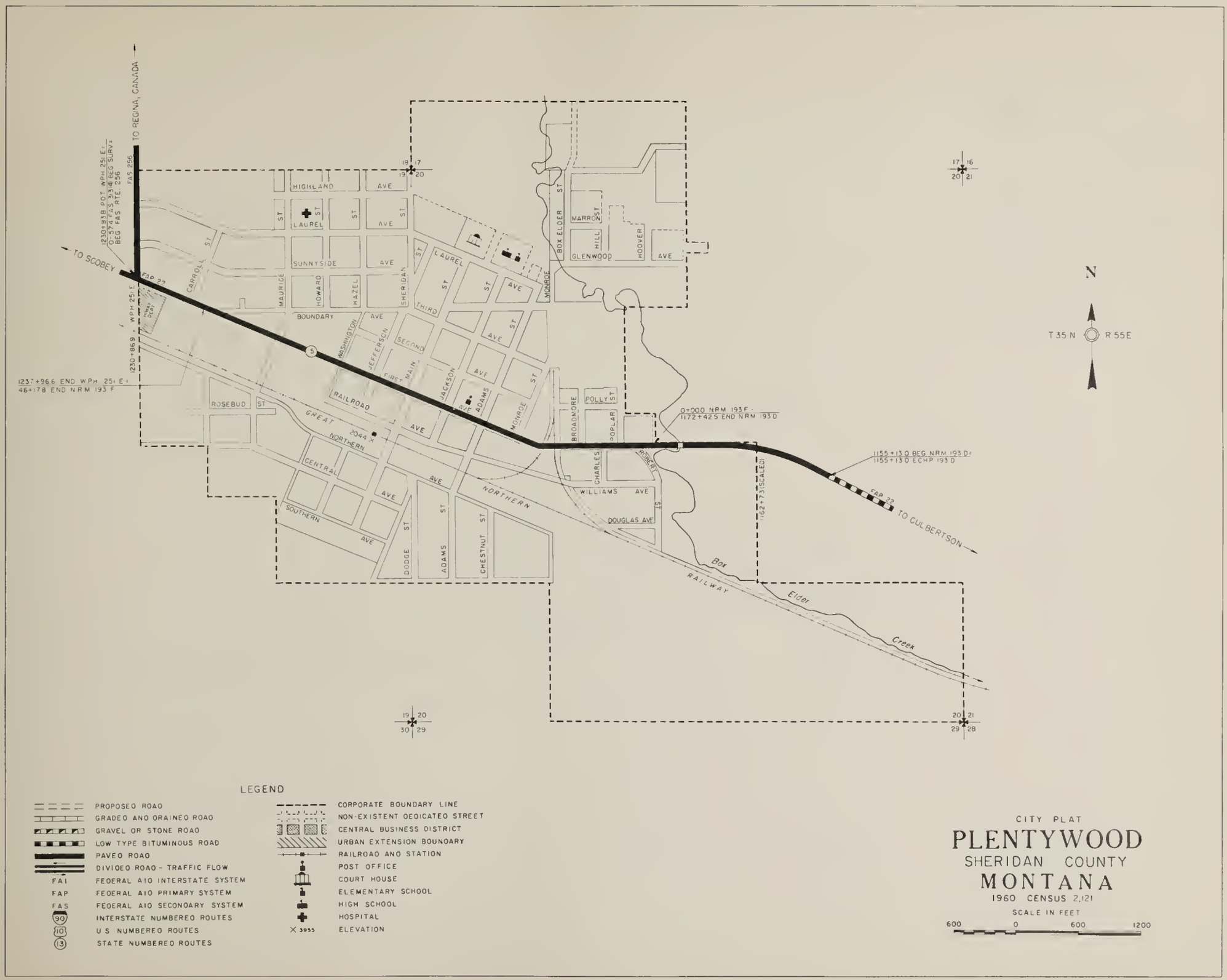
TO REGINA, CANADA
FAS 256
1230+93.8 POT WPH 25.1 E=
0+57.4 FAS 313.4 BEG SURV=
BEG FAS RTE. 256
TO SCOBEY
FAP 22
1230+86.9 WPH 25.1 E
1237+96.6 END WPH 25.1 E=
46+17.8 END NRM 193 F
HIGHLAND AVE
LAUREL ST
SUNNYSIDE AVE
BOUNDARY AVE
MAURICE ST
HOWARD ST
HAZEL ST
SHERIDAN ST
CARROLL ST
THIRD ST
SECOND ST
FIRST ST
MAIN ST
WASHINGTON ST
JEFFERSON ST
JACKSON ST
ADAMS ST
MONROE ST
BOX ELDER ST
MARRON ST
HILL ST
GLENWOOD
HOOVER AVE
BROADMORE
POLLY ST
POPLAR
CHARLES ST
ROBERT ST
WILLIAMS AVE
DOUGLAS AVE
ROSEBUD ST
RAILROAD AVE
GREAT NORTHERN
2044 X
CENTRAL AVE
SOUTHERN AVE
DODGE ST
ADAMS ST
CHESTNUT ST
NORTHERN RAILWAY
Box Elder Creek
0+000 NRM 193 F
1172+42.5 END NRM 193 D
1162+73 (SCALED)
1155+13.0 BEG NRM 193 D=
1155+13.0 ECHP 193 D
FAP 22
TO CULBERTSON
N
T 35 N
R 55 E
LEGEND
PROPOSED ROAD
GRADED AND DRAINED ROAD
GRAVEL OR STONE ROAD
LOW TYPE BITUMINOUS ROAD
PAVED ROAD
DIVIDED ROAD - TRAFFIC FLOW
FAI FEDERAL AID INTERSTATE SYSTEM
FAP FEDERAL AID PRIMARY SYSTEM
FAS FEDERAL AID SECONDARY SYSTEM
INTERSTATE NUMBERED ROUTES
U S NUMBERED ROUTES
STATE NUMBERED ROUTES
CORPORATE BOUNDARY LINE
NON-EXISTENT DEDICATED STREET
CENTRAL BUSINESS DISTRICT
URBAN EXTENSION BOUNDARY
RAILROAD AND STATION
POST OFFICE
COURT HOUSE
ELEMENTARY SCHOOL
HIGH SCHOOL
HOSPITAL
X 3955 ELEVATION
CITY PLAT
PLENTYWOOD
SHERIDAN COUNTY
MONTANA
1960 CENSUS 2,121
SCALE IN FEET
600 0 600 1200

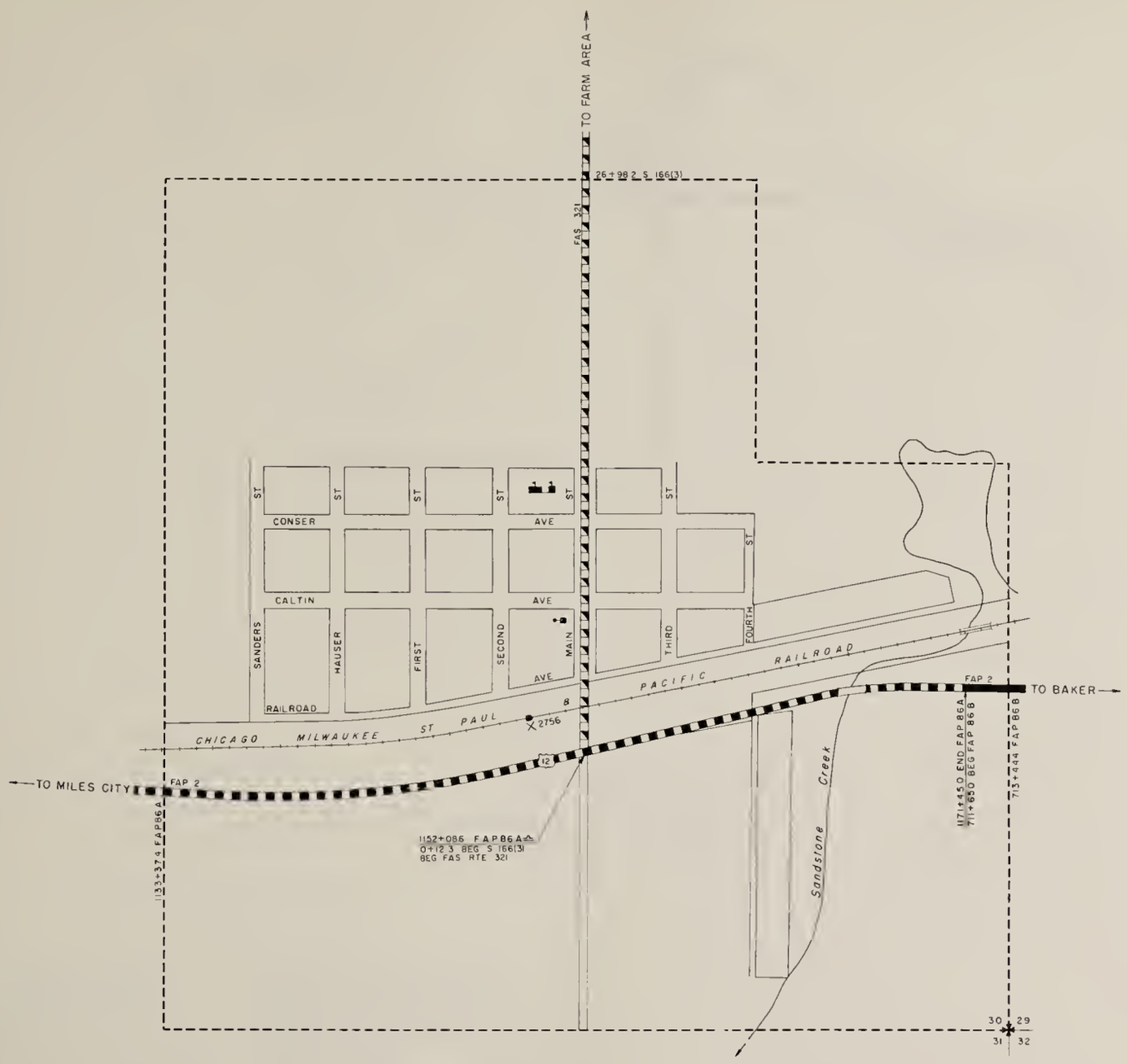

LEGEND

- PROPOSED ROAD
- GRADED AND DRAINED ROAD
- GRAVEL OR STONE ROAD
- LOW TYPE BITUMINOUS ROAD
- PAVED ROAD
- DIVIDED ROAD - TRAFFIC FLOW
- FAI — FEDERAL AID INTERSTATE SYSTEM
- FAP — FEDERAL AID PRIMARY SYSTEM
- FAS — FEDERAL AID SECONDARY SYSTEM
- 90 — INTERSTATE NUMBERED ROUTES
- 10 — U S NUMBERED ROUTES
- 13 — STATE NUMBERED ROUTES
- CORPORATE BOUNDARY LINE
- NON-EXISTENT DEDICATED STREET
- CENTRAL BUSINESS DISTRICT
- URBAN EXTENSION BOUNDARY
- RAILROAD AND STATION
- POST OFFICE
- COURT HOUSE
- ELEMENTARY SCHOOL
- HIGH SCHOOL
- HOSPITAL
- X 3955 — ELEVATION

N

T8N R58E.

CITY PLAT

PLEVNA

FALLON COUNTY

MONTANA

1960 CENSUS 263

SCALE IN FEET

400 0 400 800

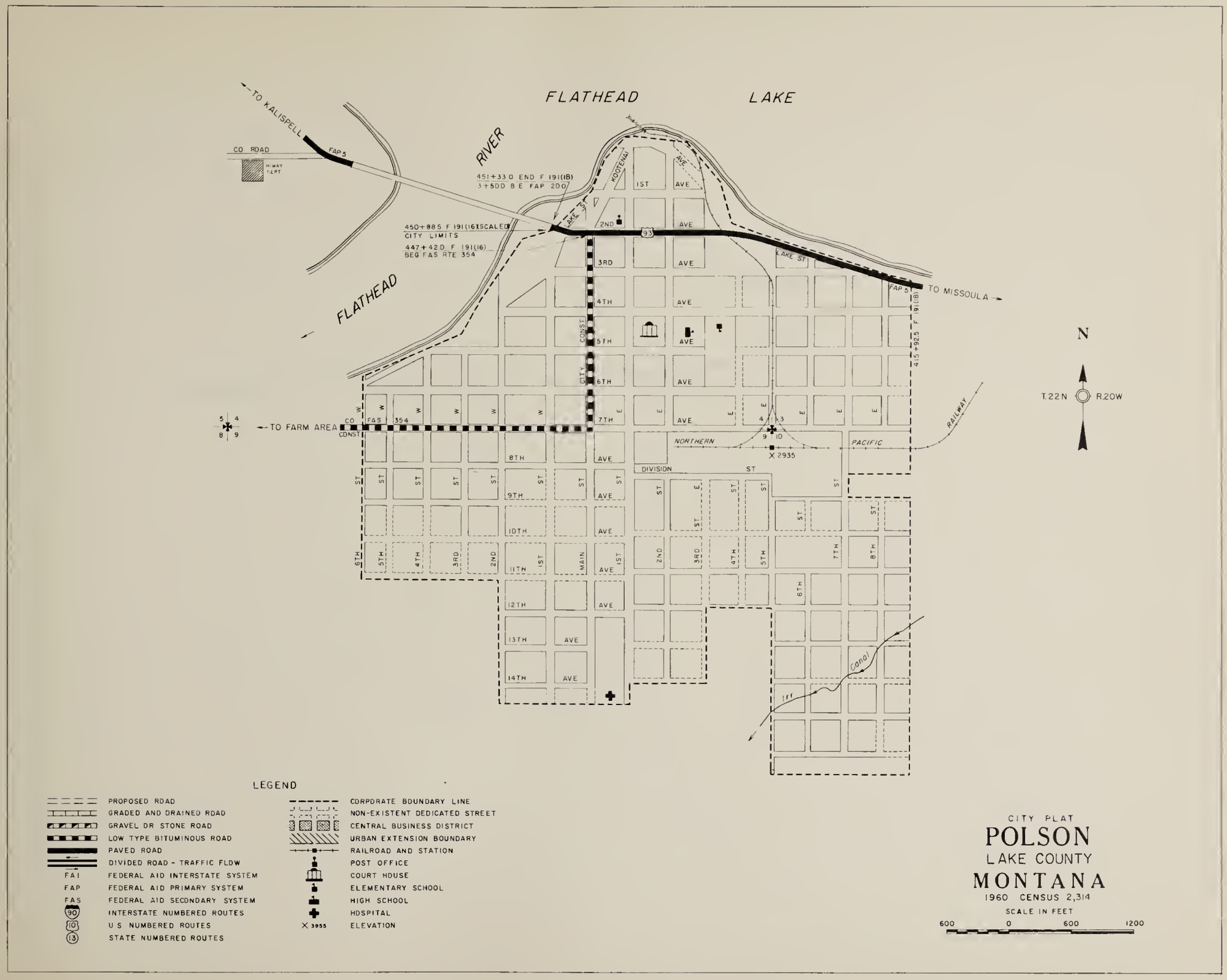
FLATHEAD LAKE
FLATHEAD RIVER
TO KALISPELL
CO ROAD
FAP 5
HIWAY DEPT
451+33.0 END F 191(18)
3+50.0 B E FAP 2.0
450+88.5 F 191(16) SCALED
CITY LIMITS
447+42.0 F 191(16)
BEG FAS RTE 354
KOOTENAI AVE
LAKE ST
LAKE ST
TO MISSOULA
FAP 5
415+92.5 F 191(18)
CONST CITY
TO FARM AREA
CO FAS 354
CONST
NORTHERN PACIFIC RAILWAY
DIVISION ST
X 2935
Canal
N
T.22N R.20W
LEGEND
PROPOSED ROAD
GRADED AND DRAINED ROAD
GRAVEL OR STONE ROAD
LOW TYPE BITUMINOUS ROAD
PAVED ROAD
DIVIDED ROAD - TRAFFIC FLOW
FAI FEDERAL AID INTERSTATE SYSTEM
FAP FEDERAL AID PRIMARY SYSTEM
FAS FEDERAL AID SECONDARY SYSTEM
INTERSTATE NUMBERED ROUTES
U S NUMBERED ROUTES
STATE NUMBERED ROUTES
CORPORATE BOUNDARY LINE
NON-EXISTENT DEDICATED STREET
CENTRAL BUSINESS DISTRICT
URBAN EXTENSION BOUNDARY
RAILROAD AND STATION
POST OFFICE
COURT HOUSE
ELEMENTARY SCHOOL
HIGH SCHOOL
HOSPITAL
X 3955 ELEVATION
CITY PLAT
POLSON
LAKE COUNTY
MONTANA
1960 CENSUS 2,314
SCALE IN FEET
600 0 600 1200

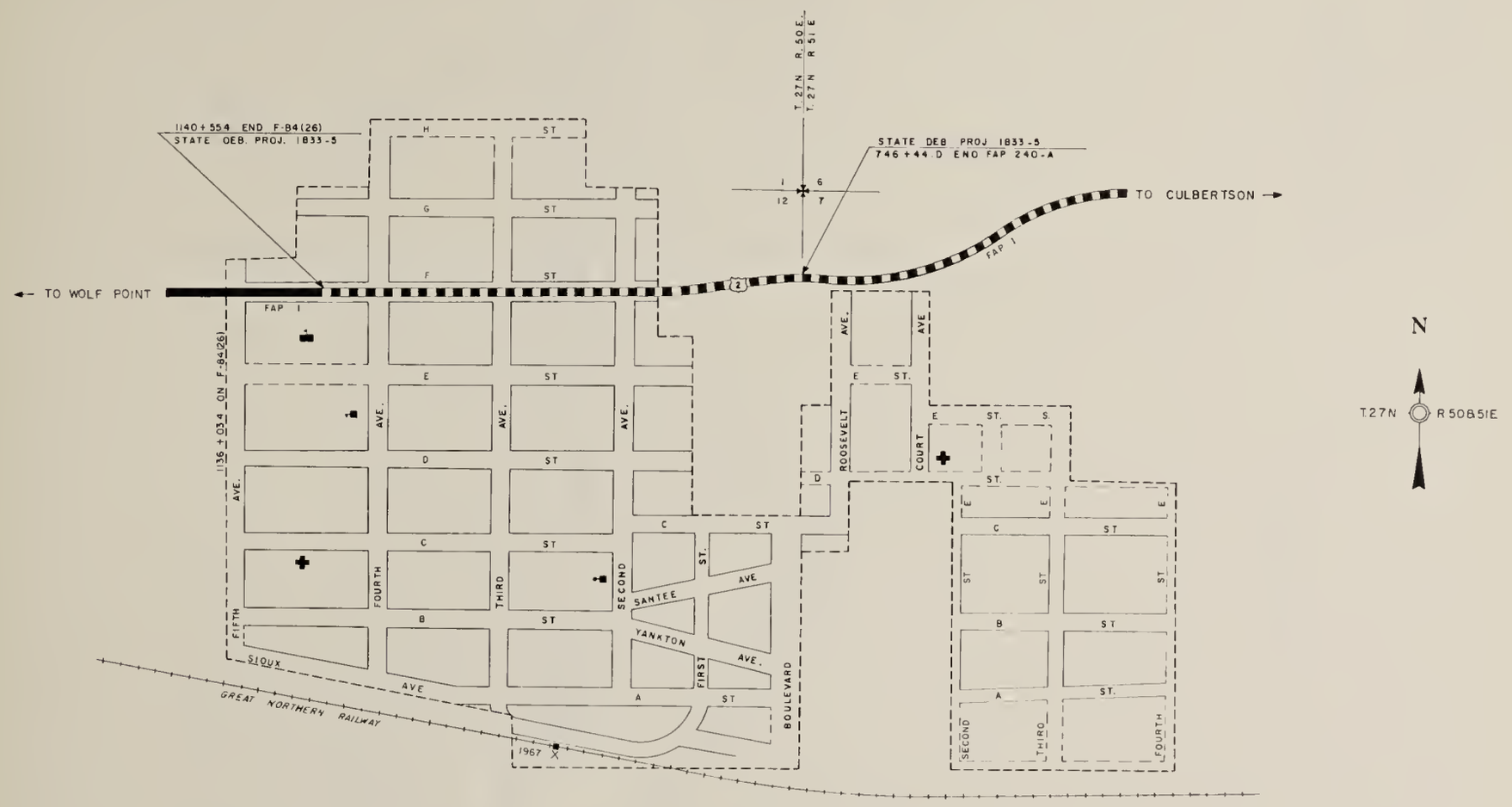

LEGEND

PROPOSED ROAD	CORPORATE BOUNDARY LINE
GRADED AND DRAINED ROAD	NON-EXISTENT DEDICATED STREET
GRAVEL OR STONE ROAD	CENTRAL BUSINESS DISTRICT
LOW TYPE BITUMINOUS ROAD	URBAN EXTENSION BOUNDARY
PAVED ROAD	RAILROAD AND STATION
DIVIDED ROAD - TRAFFIC FLOW	POST OFFICE
FAI FEDERAL AID INTERSTATE SYSTEM	COURT HOUSE
FAP FEDERAL AID PRIMARY SYSTEM	ELEMENTARY SCHOOL
FAS FEDERAL AID SECONDARY SYSTEM	HIGH SCHOOL
90 INTERSTATE NUMBERED ROUTES	HOSPITAL
10 U S NUMBERED ROUTES	X 3955 ELEVATION
13 STATE NUMBERED RDUTES	

CITY PLAT

POPLAR

ROOSEVELT COUNTY

MONTANA

1960 CENSUS 1,565

SCALE IN FEET

400 0 400 800

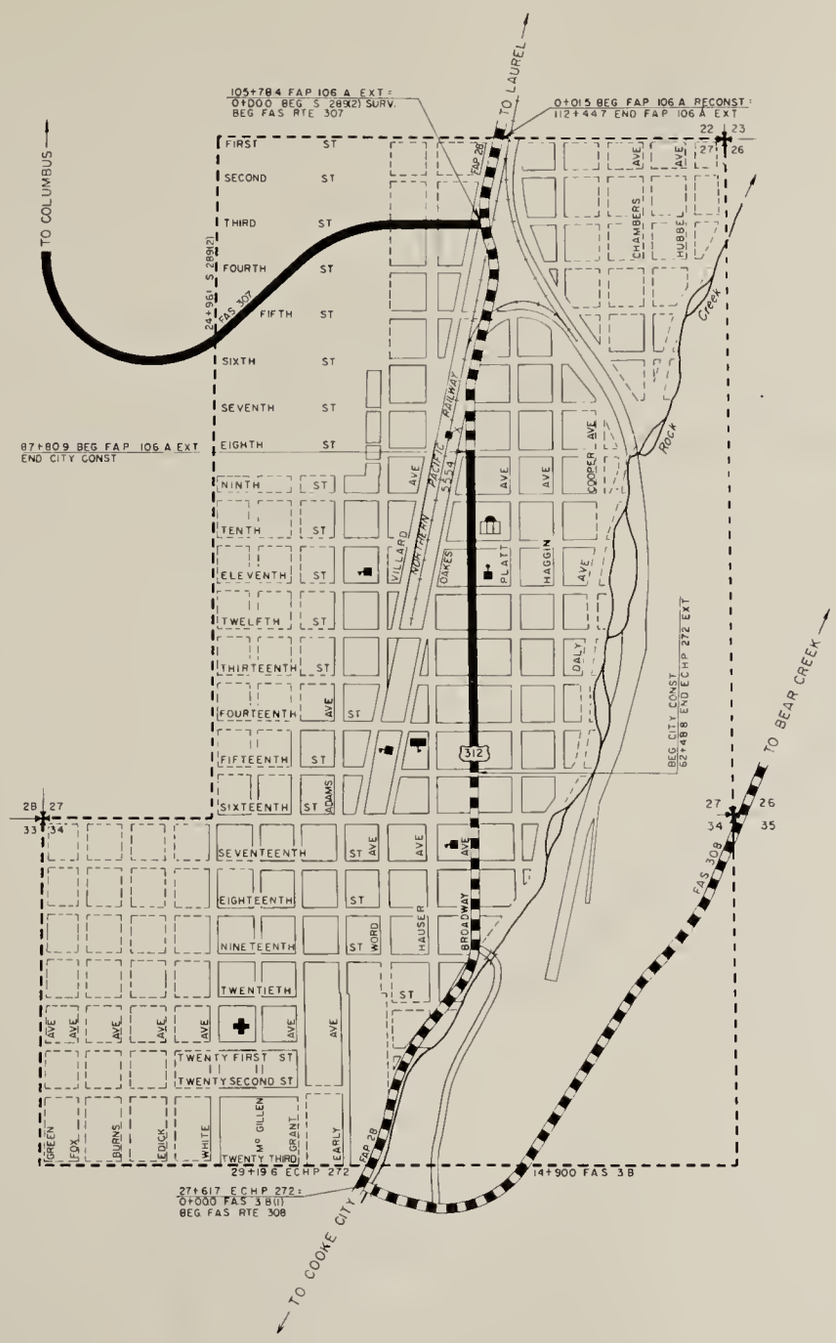

LEGEND

- PROPOSED ROAD
- GRADED AND DRAINED ROAD
- GRAVEL OR STONE ROAD
- LOW TYPE BITUMINOUS ROAD
- PAVED ROAD
- DIVIDED ROAD - TRAFFIC FLOW
- FAI — FEDERAL AID INTERSTATE SYSTEM
- FAP — FEDERAL AID PRIMARY SYSTEM
- FAS — FEDERAL AID SECONDARY SYSTEM
- 90 — INTERSTATE NUMBERED ROUTES
- 10 — U S NUMBERED ROUTES
- 13 — STATE NUMBERED ROUTES
- CORPORATE BOUNDARY LINE
- NON-EXISTENT DEDICATED STREET
- CENTRAL BUSINESS DISTRICT
- URBAN EXTENSION BOUNDARY
- RAILROAD AND STATION
- POST OFFICE
- COURT HOUSE
- ELEMENTARY SCHOOL
- HIGH SCHOOL
- HOSPITAL
- X 3955 — ELEVATION

N

T.7 S — R.20 E.

CITY PLAT

RED LODGE

CARBON COUNTY

MONTANA

1960 CENSUS 2,278

SCALE IN FEET

800 0 800 1600

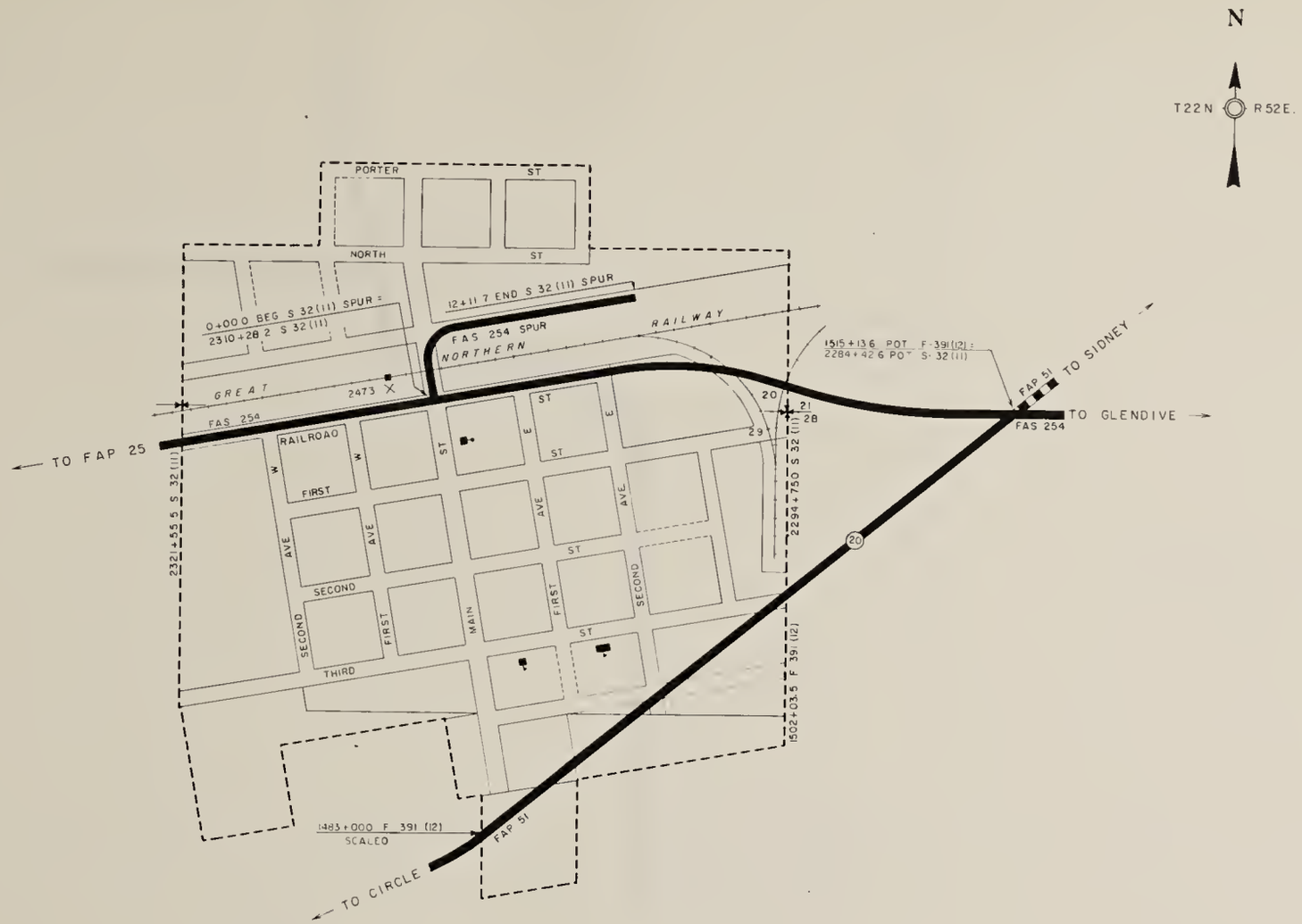

LEGEND

	PROPOSED ROAD
	GRADED AND DRAINED ROAD
	GRAVEL OR STONE ROAD
	LOW TYPE BITUMINOUS ROAD
	PAVED ROAD
	DIVIDED ROAD - TRAFFIC FLOW
FAI	FEDERAL AID INTERSTATE SYSTEM
FAP	FEDERAL AID PRIMARY SYSTEM
FAS	FEDERAL AID SECONDARY SYSTEM
90	INTERSTATE NUMBERED ROUTES
80	U S NUMBERED ROUTES
13	STATE NUMBERED ROUTES
	CORPORATE BOUNDARY LINE
	NON-EXISTENT DEDICATED STREET
	CENTRAL BUSINESS DISTRICT
	URBAN EXTENSION BOUNDARY
	RAILROAD AND STATION
	POST OFFICE
	COURT HOUSE
	ELEMENTARY SCHOOL
	HIGH SCHOOL
	HOSPITAL
X 3955	ELEVATION

CITY PLAT

RICHEY

DAWSON COUNTY

MONTANA

1960 CENSUS 480

SCALE IN FEET

400 0 400 800

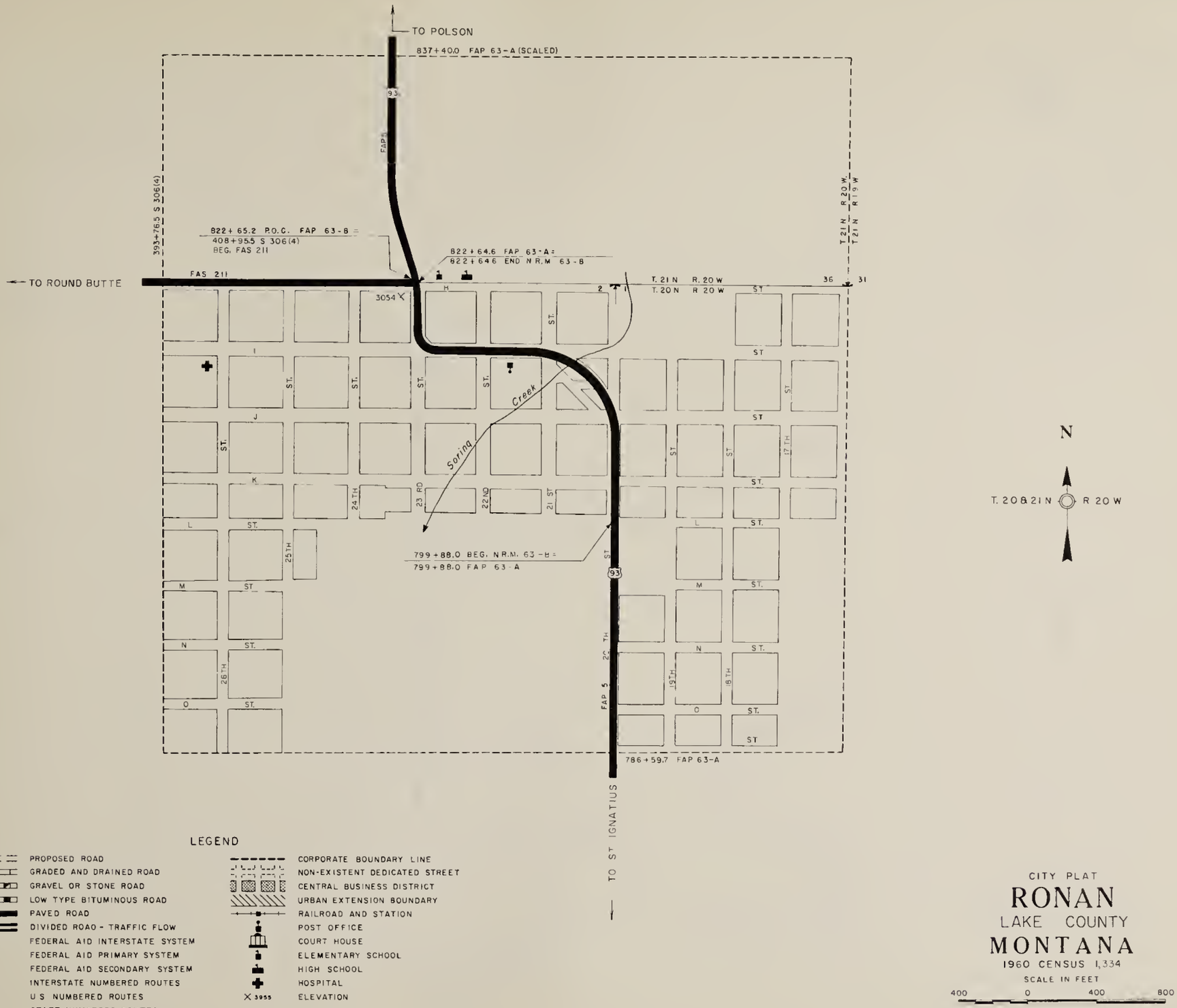
TO POLSON
837+40.0 FAP 63-A (SCALED)
93
FAP
393+76.5 S 306(4)
822+65.2 P.O.C. FAP 63-B =
408+95.5 S 306(4)
BEG. FAS 211
822+64.6 FAP 63-A =
822+64.6 END N.R.M. 63-B
TO ROUND BUTTE
FAS 211
3054
T. 21 N R. 20 W
T. 20 N R. 20 W
T. 21 N R. 20 W.
T. 21 N R. 19 W
36
31
Spring Creek
799+88.0 BEG. N.R.M. 63-B =
799+88.0 FAP 63-A
FAP 5
TO ST IGNATIUS
786+59.7 FAP 63-A
N
T. 20 & 21 N
R. 20 W
LEGEND
PROPOSED ROAD
GRADED AND DRAINED ROAD
GRAVEL OR STONE ROAD
LOW TYPE BITUMINOUS ROAD
PAVED ROAD
DIVIDED ROAD - TRAFFIC FLOW
FAI FEDERAL AID INTERSTATE SYSTEM
FAP FEDERAL AID PRIMARY SYSTEM
FAS FEDERAL AID SECONDARY SYSTEM
INTERSTATE NUMBERED ROUTES
U S NUMBERED ROUTES
STATE NUMBERED ROUTES
CORPORATE BOUNDARY LINE
NON-EXISTENT DEDICATED STREET
CENTRAL BUSINESS DISTRICT
URBAN EXTENSION BOUNDARY
RAILROAD AND STATION
POST OFFICE
COURT HOUSE
ELEMENTARY SCHOOL
HIGH SCHOOL
HOSPITAL
X 3955 ELEVATION
CITY PLAT
RONAN
LAKE COUNTY
MONTANA
1960 CENSUS 1,334
SCALE IN FEET
400 0 400 800

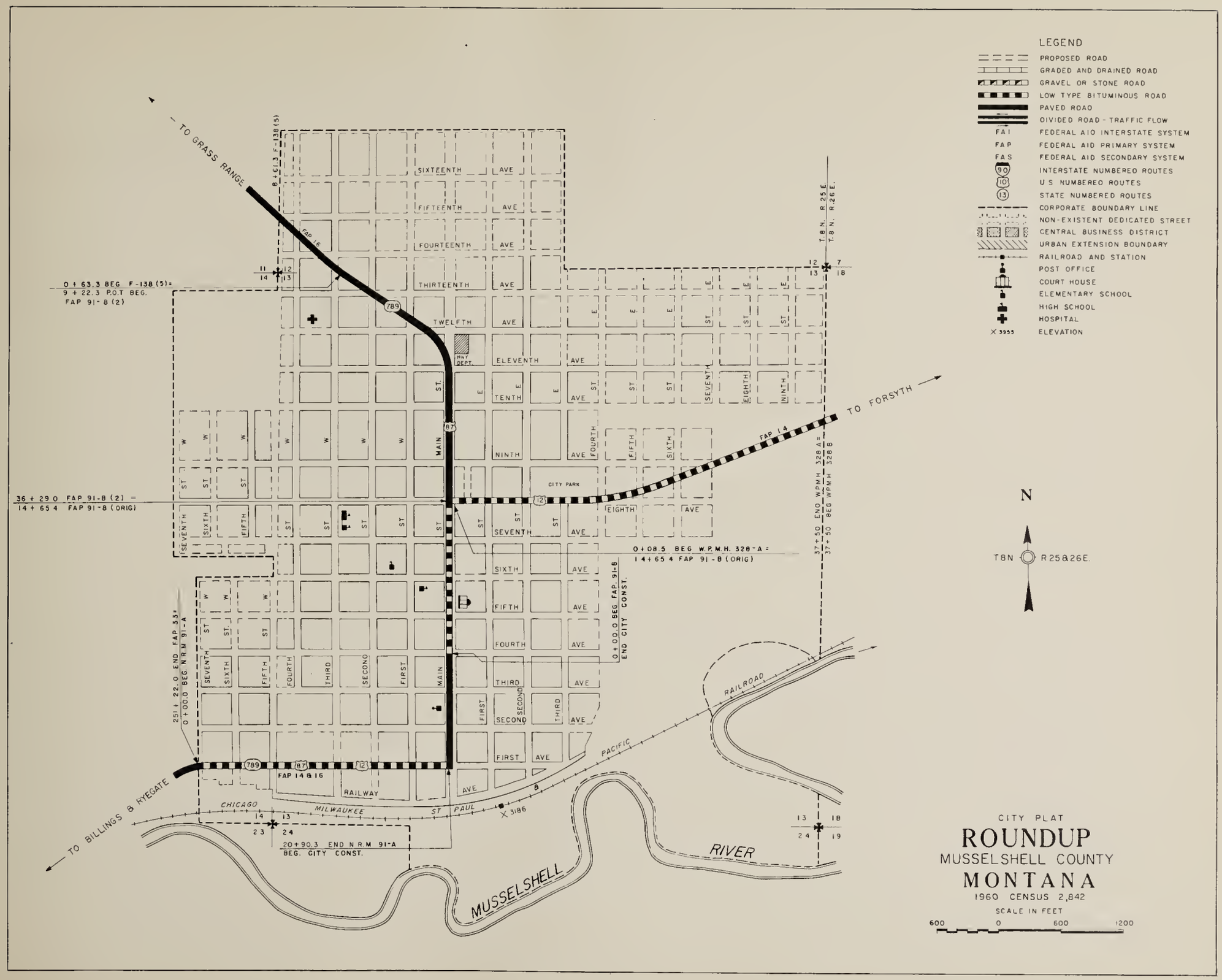
LEGEND
PROPOSED ROAD
GRADED AND DRAINED ROAD
GRAVEL OR STONE ROAD
LOW TYPE BITUMINOUS ROAD
PAVED ROAD
DIVIDED ROAD - TRAFFIC FLOW
FAI FEDERAL AID INTERSTATE SYSTEM
FAP FEDERAL AID PRIMARY SYSTEM
FAS FEDERAL AID SECONDARY SYSTEM
INTERSTATE NUMBERED ROUTES
U S NUMBERED ROUTES
STATE NUMBERED ROUTES
CORPORATE BOUNDARY LINE
NON-EXISTENT DEDICATED STREET
CENTRAL BUSINESS DISTRICT
URBAN EXTENSION BOUNDARY
RAILROAD AND STATION
POST OFFICE
COURT HOUSE
ELEMENTARY SCHOOL
HIGH SCHOOL
HOSPITAL
X 3955 ELEVATION
N
T8N R25&26E.
TO GRASS RANGE
TO FORSYTH
TO BILLINGS & RYEGATE
B + 61.3 F-138 (5)
0 + 63.3 BEG F-138 (5) =
9 + 22.3 P.O.T BEG.
FAP 91-8 (2)
36 + 29.0 FAP 91-8 (2) =
14 + 65.4 FAP 91-8 (ORIG)
0 + 08.5 BEG W.P.M.H. 328-A =
14 + 65.4 FAP 91-8 (ORIG)
0 + 00.0 BEG FAP 91-8
END CITY CONST.
251 + 22.0 END FAP 33 =
0 + 00.0 BEG N.R.M. 91-A
20 + 90.3 END N.R.M. 91-A
BEG. CITY CONST.
37 + 50 END W.P.M.H. 328-A =
37 + 50 BEG W.P.M.H. 328-B
FAP 14
FAP 14 & 16
FAP 16
SIXTEENTH AVE
FIFTEENTH AVE
FOURTEENTH AVE
THIRTEENTH AVE
TWELFTH AVE
ELEVENTH AVE
TENTH AVE
NINTH AVE
EIGHTH AVE
SEVENTH AVE
SIXTH AVE
FIFTH AVE
FOURTH AVE
THIRD AVE
SECOND AVE
FIRST AVE
MAIN ST.
FIRST ST
SECOND ST
THIRD ST
FOURTH ST
FIFTH ST
SIXTH ST
SEVENTH ST
EIGHTH ST
NINTH ST
CITY PARK
HWY DEPT.
RAILWAY
CHICAGO MILWAUKEE ST PAUL & PACIFIC
RAILROAD
MUSSELSHELL RIVER
X 3186
T.8 N. R.25 E.
T.8 N. R.26 E.
CITY PLAT
ROUNDUP
MUSSELSHELL COUNTY
MONTANA
1960 CENSUS 2,842
SCALE IN FEET
600 0 600 1200

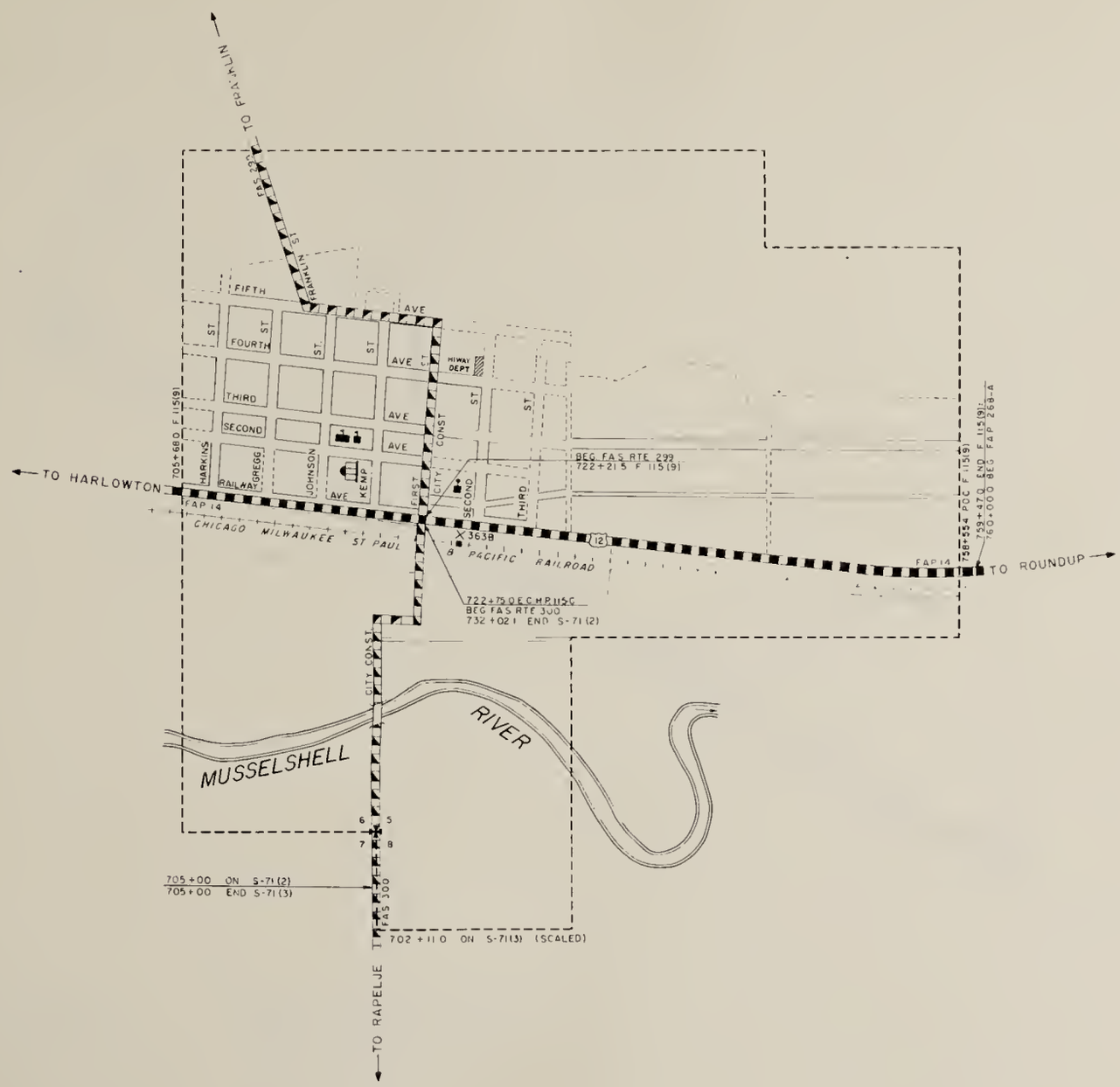

LEGEND

- PROPOSED ROAD
- GRADED AND DRAINED ROAD
- GRAVEL OR STONE ROAD
- LOW TYPE BITUMINOUS ROAD
- PAVED ROAD
- DIVIDED ROAD - TRAFFIC FLOW
- FAI — FEDERAL AID INTERSTATE SYSTEM
- FAP — FEDERAL AID PRIMARY SYSTEM
- FAS — FEDERAL AID SECONDARY SYSTEM
- 90 — INTERSTATE NUMBERED ROUTES
- 10 — U S NUMBERED ROUTES
- 13 — STATE NUMBERED ROUTES
- CORPORATE BOUNDARY LINE
- NON-EXISTENT DEDICATED STREET
- CENTRAL BUSINESS DISTRICT
- URBAN EXTENSION BOUNDARY
- RAILROAD AND STATION
- POST OFFICE
- COURT HOUSE
- ELEMENTARY SCHOOL
- HIGH SCHOOL
- HOSPITAL
- X 3955 — ELEVATION

N

T6N R20E

CITY PLAT

RYEGATE

GOLDEN VALLEY COUNTY

MONTANA

1960 CENSUS 314

SCALE IN FEET

600 0 600 1200

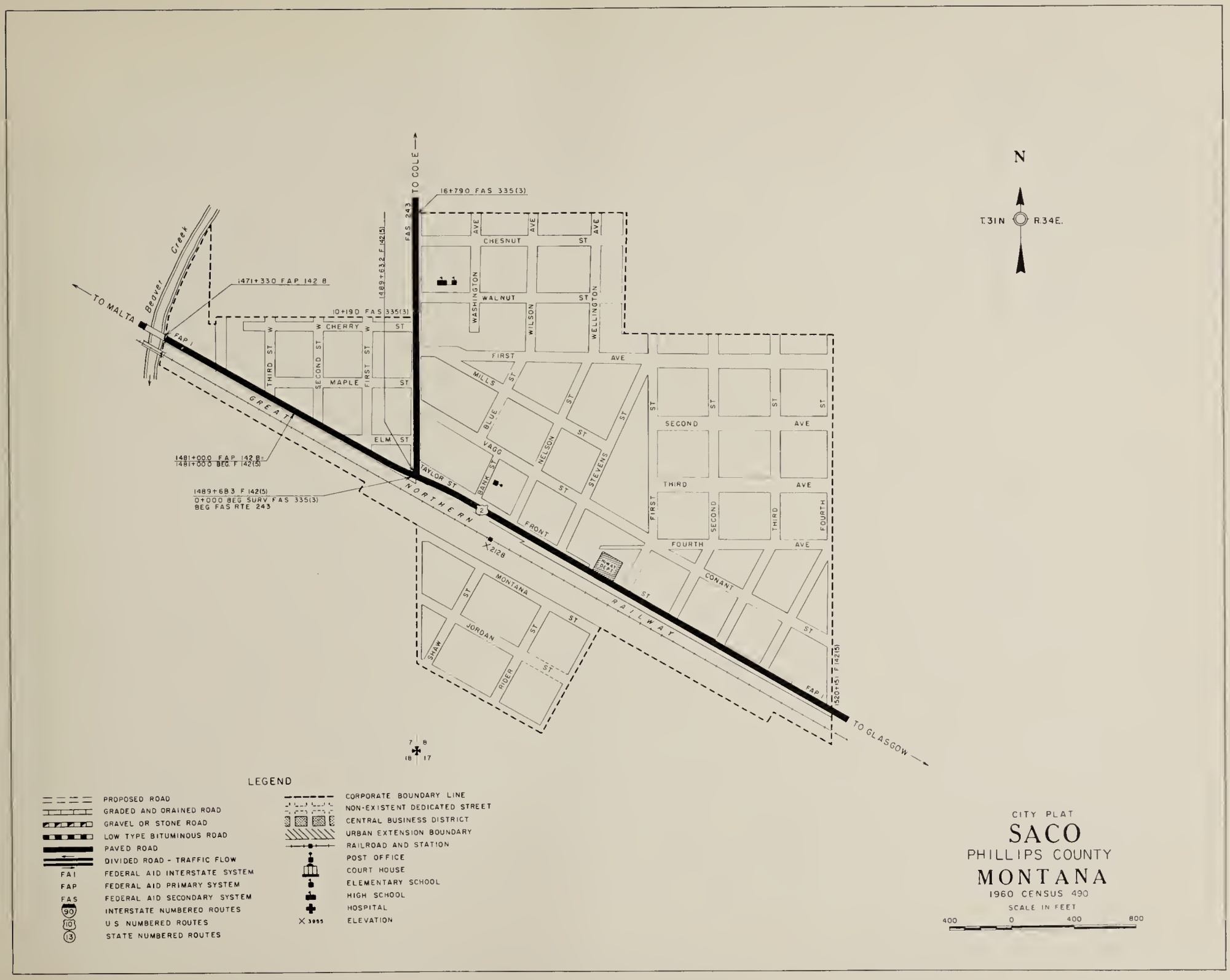
N
T.31N
R.34E.
TO COLE
FAS 243
16+790 FAS 335(3)
1489+683.2 F 142(5)
1471+330 FAP 142 8
10+190 FAS 335(3)
TO MALTA
Beaver Creek
FAP 1
GREAT NORTHERN RAILWAY
1481+000 FAP 142 8
1481+000 BEG. F 142(5)
1489+683 F 142(5)
0+000 BEG SURV FAS 335(3)
BEG FAS RTE 243
TAYLOR ST
X 2128
CHESNUT ST
WALNUT ST
CHERRY ST
MAPLE ST
ELM ST
THIRD ST W
SECOND ST W
FIRST ST W
WASHINGTON
WILSON
WELLINGTON
FIRST AVE
SECOND AVE
THIRD AVE
FOURTH AVE
MILLS ST
BLUE ST
VAGG ST
NELSON ST
STEVENS ST
BANK ST
FRONT ST
MONTANA ST
JORDAN ST
SHAW ST
RIDER ST
CONANT ST
FIRST ST
SECOND ST
THIRD ST
FOURTH ST
MEAT DEPT
1520+15 F 142(5)
FAP 1
TO GLASGOW
7 8
18 17
LEGEND
PROPOSED ROAD
GRADED AND DRAINED ROAD
GRAVEL OR STONE ROAD
LOW TYPE BITUMINOUS ROAD
PAVED ROAD
DIVIDED ROAD - TRAFFIC FLOW
FAI FEDERAL AID INTERSTATE SYSTEM
FAP FEDERAL AID PRIMARY SYSTEM
FAS FEDERAL AID SECONDARY SYSTEM
90 INTERSTATE NUMBERED ROUTES
10 U S NUMBERED ROUTES
13 STATE NUMBERED ROUTES
CORPORATE BOUNDARY LINE
NON-EXISTENT DEDICATED STREET
CENTRAL BUSINESS DISTRICT
URBAN EXTENSION BOUNDARY
RAILROAD AND STATION
POST OFFICE
COURT HOUSE
ELEMENTARY SCHOOL
HIGH SCHOOL
HOSPITAL
X 3955 ELEVATION
CITY PLAT
SACO
PHILLIPS COUNTY
MONTANA
1960 CENSUS 490
SCALE IN FEET
400 0 400 800

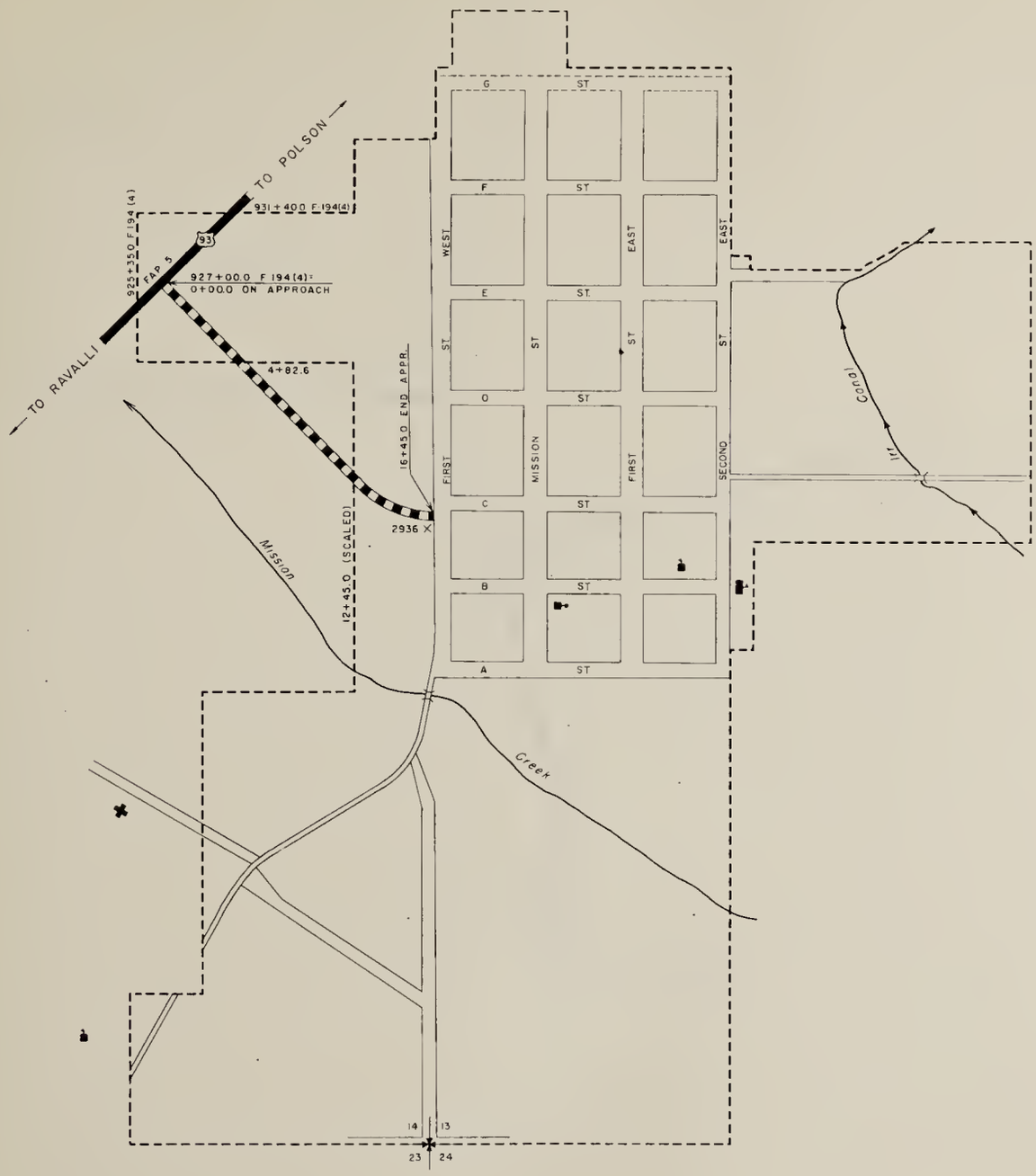

LEGEND

- PROPOSED ROAD
- GRADED AND DRAINED ROAD
- GRAVEL OR STONE ROAD
- LOW TYPE BITUMINOUS ROAD
- PAVED ROAD
- DIVIDED ROAD - TRAFFIC FLOW
- FAI — FEDERAL AID INTERSTATE SYSTEM
- FAP — FEDERAL AID PRIMARY SYSTEM
- FAS — FEDERAL AID SECONDARY SYSTEM
- 90 — INTERSTATE NUMBERED ROUTES
- 10 — U S NUMBERED ROUTES
- 13 — STATE NUMBERED ROUTES
- CORPORATE BOUNDARY LINE
- NON-EXISTENT DEDICATED STREET
- CENTRAL BUSINESS DISTRICT
- URBAN EXTENSION BOUNDARY
- RAILROAD AND STATION
- POST OFFICE
- COURT HOUSE
- ELEMENTARY SCHOOL
- HIGH SCHOOL
- HOSPITAL
- X 3955 — ELEVATION

N

T.18N R.20W

CITY PLAT

ST. IGNATIUS

LAKE COUNTY

MONTANA

1960 CENSUS 940

SCALE IN FEET

400 0 400 800

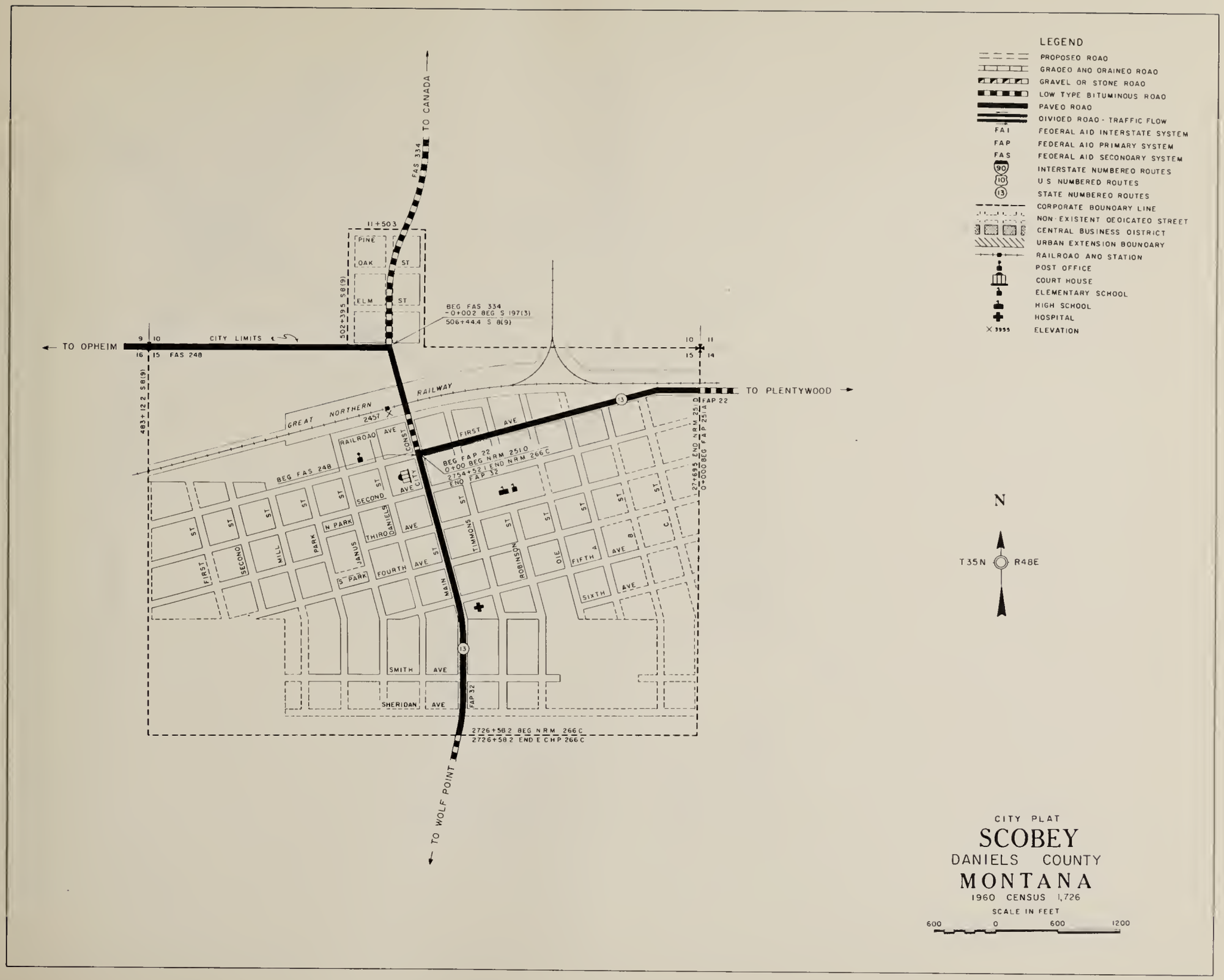
LEGEND
PROPOSED ROAD
GRADED AND DRAINED ROAD
GRAVEL OR STONE ROAD
LOW TYPE BITUMINOUS ROAD
PAVED ROAD
DIVIDED ROAD - TRAFFIC FLOW
FAI FEDERAL AID INTERSTATE SYSTEM
FAP FEDERAL AID PRIMARY SYSTEM
FAS FEDERAL AID SECONDARY SYSTEM
INTERSTATE NUMBERED ROUTES
U S NUMBERED ROUTES
STATE NUMBERED ROUTES
CORPORATE BOUNDARY LINE
NON-EXISTENT DEDICATED STREET
CENTRAL BUSINESS DISTRICT
URBAN EXTENSION BOUNDARY
RAILROAD AND STATION
POST OFFICE
COURT HOUSE
ELEMENTARY SCHOOL
HIGH SCHOOL
HOSPITAL
ELEVATION
N
T35N R48E
TO CANADA
FAS 334
TO OPHEIM
CITY LIMITS
FAS 248
TO PLENTYWOOD
FAP 22
TO WOLF POINT
FAP 32
GREAT NORTHERN RAILWAY
BEG FAS 248
BEG FAS 334
BEG FAP 22
END FAP 32
PINE
OAK ST
ELM ST
RAILROAD AVE
CONST
FIRST AVE
SECOND AVE
THIRD AVE
FOURTH AVE
FIFTH AVE
SIXTH AVE
SMITH AVE
SHERIDAN AVE
FIRST ST
SECOND ST
MILL ST
PARK ST
N PARK
S PARK
JANUS ST
DANIELS ST
MAIN ST
TIMMONS ST
ROBINSON ST
OIE ST
A ST
B ST
C ST
CITY PLAT
SCOBEY
DANIELS COUNTY
MONTANA
1960 CENSUS 1,726
SCALE IN FEET
600 0 600 1200

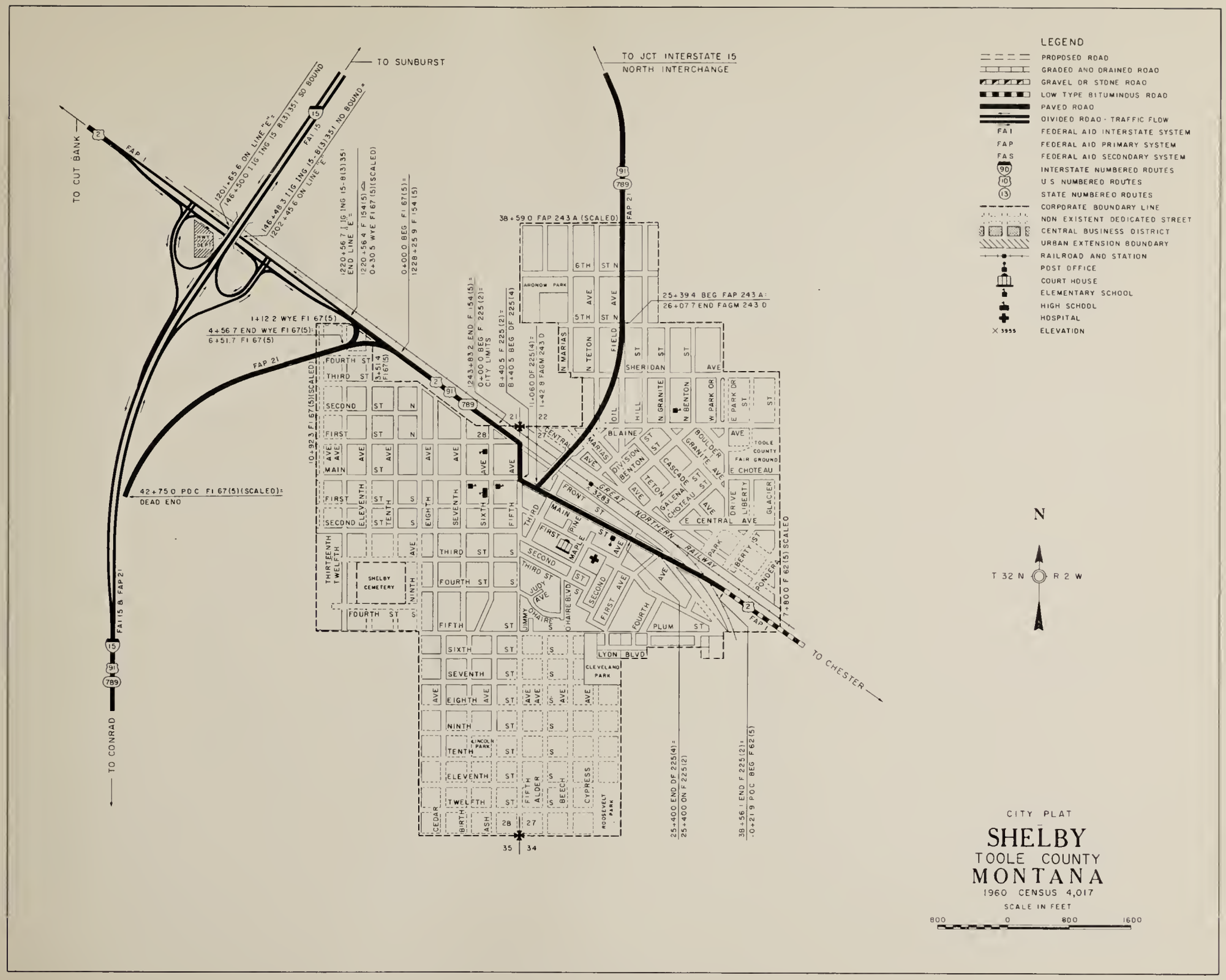
LEGEND
PROPOSED ROAD
GRADED AND DRAINED ROAD
GRAVEL OR STONE ROAD
LOW TYPE BITUMINOUS ROAD
PAVED ROAD
DIVIDED ROAD - TRAFFIC FLOW
FAI FEDERAL AID INTERSTATE SYSTEM
FAP FEDERAL AID PRIMARY SYSTEM
FAS FEDERAL AID SECONDARY SYSTEM
INTERSTATE NUMBERED ROUTES
U S NUMBERED ROUTES
STATE NUMBERED ROUTES
CORPORATE BOUNDARY LINE
NON EXISTENT DEDICATED STREET
CENTRAL BUSINESS DISTRICT
URBAN EXTENSION BOUNDARY
RAILROAD AND STATION
POST OFFICE
COURT HOUSE
ELEMENTARY SCHOOL
HIGH SCHOOL
HOSPITAL
ELEVATION
N
T 32 N
R 2 W
CITY PLAT
SHELBY
TOOLE COUNTY
MONTANA
1960 CENSUS 4,017
SCALE IN FEET
800 0 800 1600
TO SUNBURST
TO JCT INTERSTATE 15
NORTH INTERCHANGE
TO CUT BANK
TO CONRAD
TO CHESTER
FAP 1
FAI 15
FAP 21
FAI 15 & FAP 21
38+59.0 FAP 243 A (SCALED)
25+39.4 BEG FAP 243 A=
26+07.7 END FAGM 243 D
1+12.2 WYE FI 67(5)
4+56.7 END WYE FI 67(5)=
6+51.7 FI 67(5)
42+75.0 POC FI 67(5)(SCALED)=
DEAD END
7+800 F 62(5) SCALED
25+400 END DF 225(4)=
25+400 ON F 225(2)
38+56.1 END F 225(2)=
-0+21.9 POC BEG F 62(5)
SHELBY CEMETERY
ARONOW PARK
LINCOLN PARK
CLEVELAND PARK
ROOSEVELT PARK
TOOLE COUNTY FAIR GROUND
GREAT NORTHERN RAILWAY
CENTRAL AVE
E CHOTEAU
SHERIDAN
LYON BLVD
35 34

LEGEND

- PROPOSED ROAD
- GRADED AND DRAINED ROAD
- GRAVEL OR STONE ROAD
- LOW TYPE BITUMINOUS ROAD
- PAVED ROAD
- DIVIDED ROAD - TRAFFIC FLOW
- FAI — FEDERAL AID INTERSTATE SYSTEM
- FAP — FEDERAL AID PRIMARY SYSTEM
- FAS — FEDERAL AID SECONDARY SYSTEM
- 90 — INTERSTATE NUMBERED ROUTES
- 10 — U S NUMBERED ROUTES
- 13 — STATE NUMBERED ROUTES
- CORPORATE BOUNDARY LINE
- NON-EXISTENT DEDICATED STREET
- CENTRAL BUSINESS DISTRICT
- URBAN EXTENSION BOUNDARY
- RAILROAD AND STATION
- POST OFFICE
- COURT HOUSE
- ELEMENTARY SCHOOL
- HIGH SCHOOL
- HOSPITAL
- X 3955 — ELEVATION

N

T.4 S. R.5 W.

CITY PLAT

SHERIDAN

MADISON COUNTY

MONTANA

1960 CENSUS 539

SCALE IN FEET

600 0 600 1200

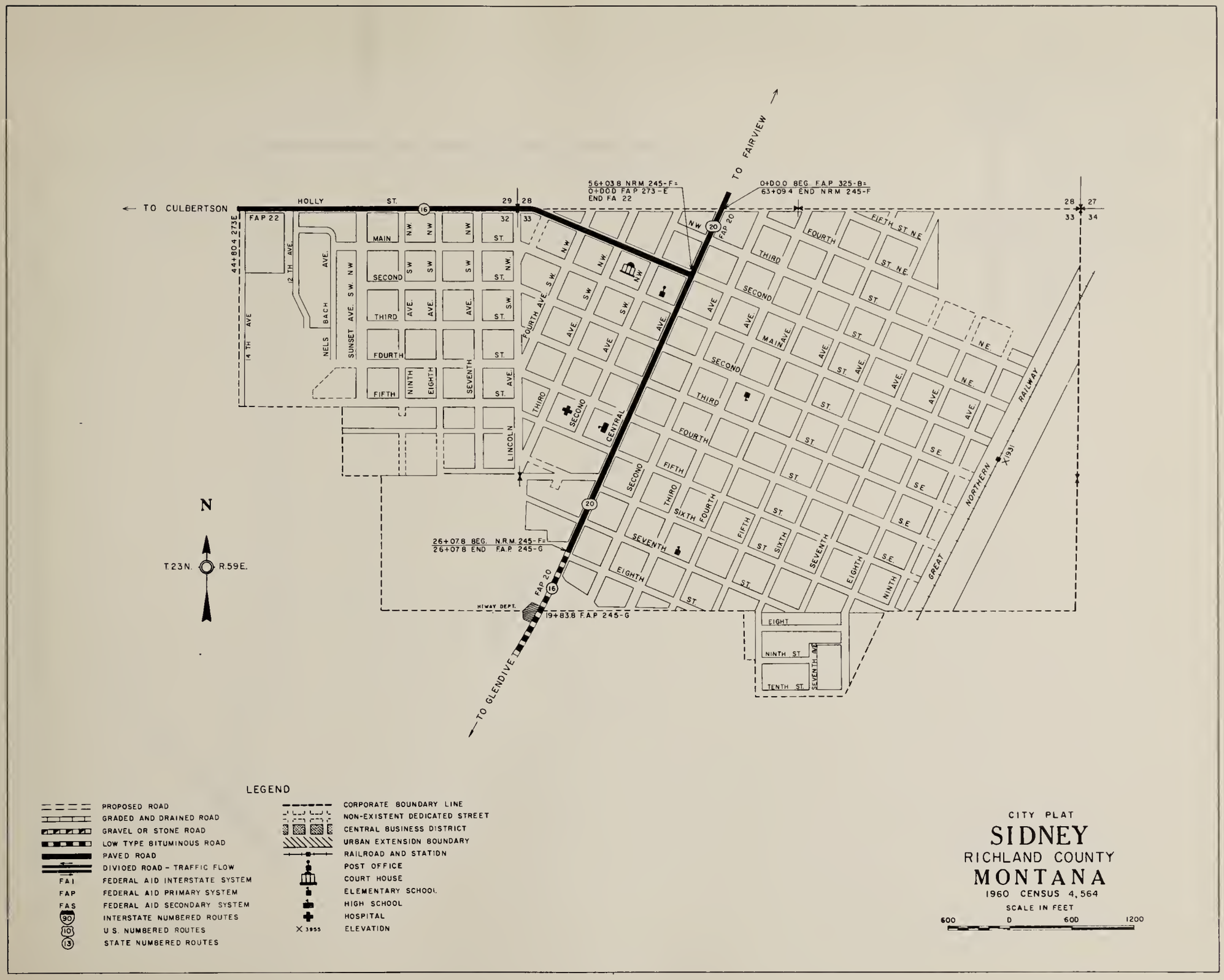
TO CULBERTSON
HOLLY ST.
FAP 22
44+80.4 273E
12 TH AVE.
14 TH AVE
NELS BACH AVE.
SUNSET AVE. S.W. N.W.
MAIN
SECOND
THIRD
FOURTH
FIFTH
NINTH
EIGHTH
SEVENTH
LINCOLN
N.W.
S.W.
AVE.
ST.
FOURTH AVE. S.W.
THIRD
SECOND
CENTRAL
56+03.8 NRM 245-F=
0+00.0 FAP 273-E
END FA 22
TO FAIRVIEW
0+00.0 BEG. F.A.P. 325-B=
63+09.4 END NRM 245-F
FAP 20
FIFTH ST. N.E.
ST. N.E.
N.E.
MAIN AVE.
S.E.
NORTHERN
GREAT
RAILWAY
X 1931
26+07.8 BEG. N.R.M. 245-F=
26+07.8 END F.A.P. 245-G
HIWAY DEPT.
19+83.8 F.A.P. 245-G
TO GLENDIVE
SIXTH
EIGHT
NINTH ST.
TENTH ST.
SEVENTH AVE.
N
T.23N.
R.59E.
LEGEND
PROPOSED ROAD
GRADED AND DRAINED ROAD
GRAVEL OR STONE ROAD
LOW TYPE BITUMINOUS ROAD
PAVED ROAD
DIVIDED ROAD - TRAFFIC FLOW
FAI FEDERAL AID INTERSTATE SYSTEM
FAP FEDERAL AID PRIMARY SYSTEM
FAS FEDERAL AID SECONDARY SYSTEM
INTERSTATE NUMBERED ROUTES
U.S. NUMBERED ROUTES
STATE NUMBERED ROUTES
CORPORATE BOUNDARY LINE
NON-EXISTENT DEDICATED STREET
CENTRAL BUSINESS DISTRICT
URBAN EXTENSION BOUNDARY
RAILROAD AND STATION
POST OFFICE
COURT HOUSE
ELEMENTARY SCHOOL
HIGH SCHOOL
HOSPITAL
X 3955 ELEVATION
CITY PLAT
SIDNEY
RICHLAND COUNTY
MONTANA
1960 CENSUS 4,564
SCALE IN FEET
600 0 600 1200

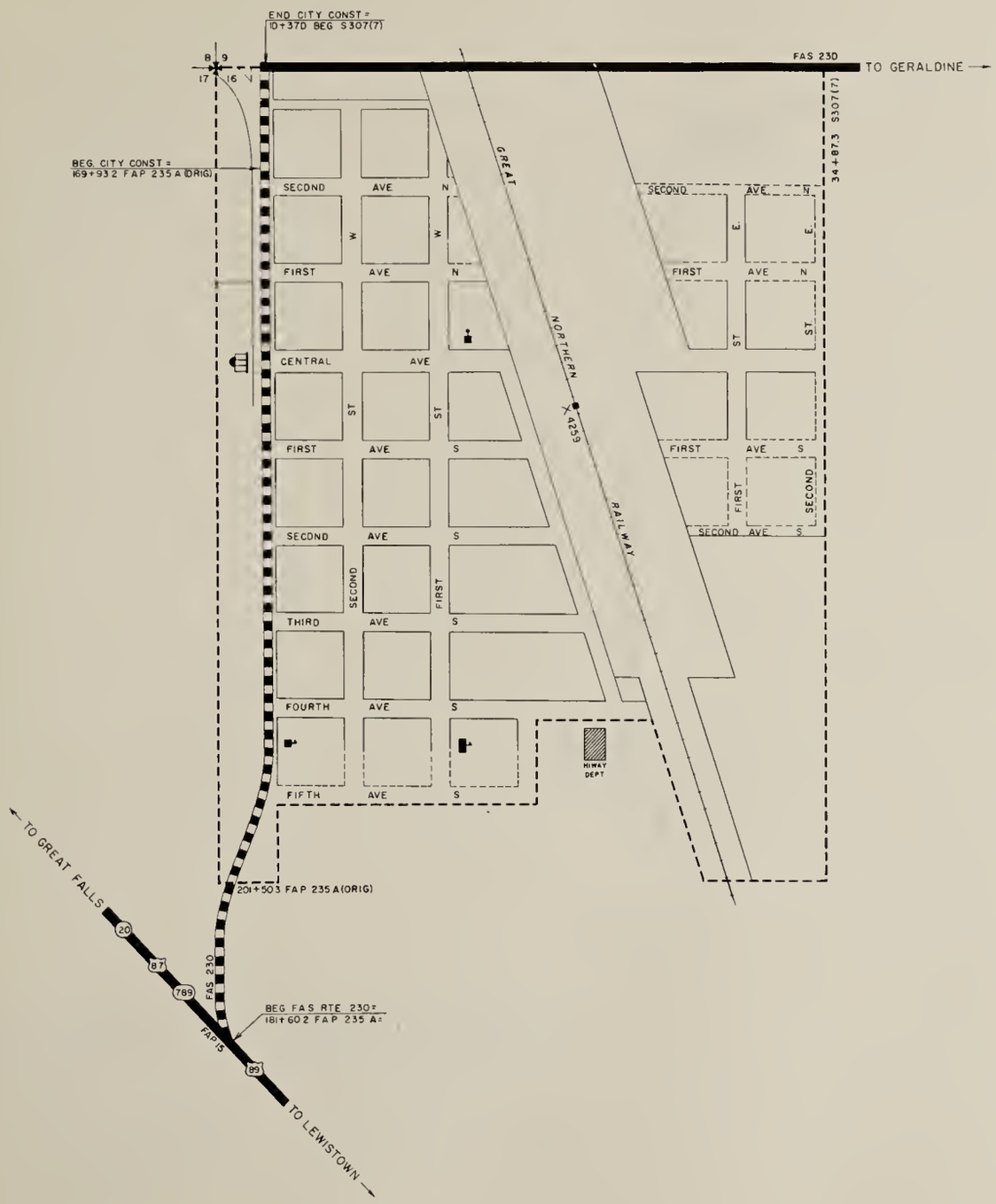

LEGEND

- PROPOSED ROAD
- GRADED AND DRAINED ROAD
- GRAVEL OR STONE ROAD
- LOW TYPE BITUMINOUS ROAD
- PAVED ROAD
- DIVIDED ROAD - TRAFFIC FLOW
- FAI — FEDERAL AID INTERSTATE SYSTEM
- FAP — FEDERAL AID PRIMARY SYSTEM
- FAS — FEDERAL AID SECONDARY SYSTEM
- 90 — INTERSTATE NUMBERED ROUTES
- 10 — U S NUMBERED ROUTES
- 13 — STATE NUMBERED ROUTES
- CORPORATE BOUNDARY LINE
- NON-EXISTENT DEDICATED STREET
- CENTRAL BUSINESS DISTRICT
- URBAN EXTENSION BOUNDARY
- RAILROAD AND STATION
- POST OFFICE
- COURT HOUSE
- ELEMENTARY SCHOOL
- HIGH SCHOOL
- HOSPITAL
- X 3555 — ELEVATION

N

T.16N R.12E.

CITY PLAT

STANFORD

JUDITH BASIN COUNTY

MONTANA

1960 CENSUS 615

SCALE IN FEET

400 0 400 800

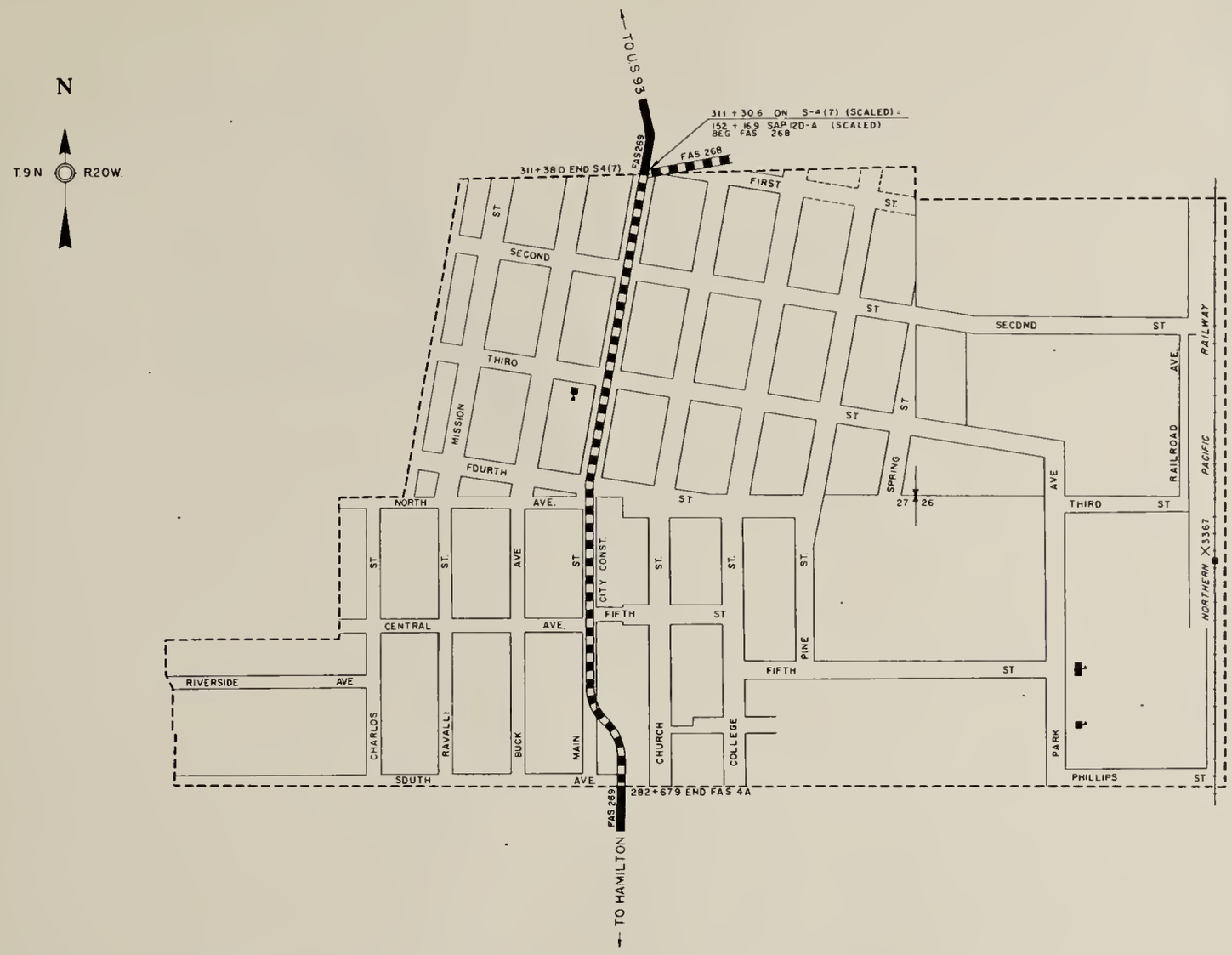

LEGEND

	PROPOSED ROAD
	GRADED AND DRAINED ROAD
	GRAVEL OR STONE ROAD
	LOW TYPE BITUMINOUS ROAD
	PAVED ROAD
	DIVIDED ROAD - TRAFFIC FLOW
FAI	FEDERAL AID INTERSTATE SYSTEM
FAP	FEDERAL AID PRIMARY SYSTEM
FAS	FEDERAL AID SECONDARY SYSTEM
90	INTERSTATE NUMBERED ROUTES
10	U.S. NUMBERED ROUTES
13	STATE NUMBERED ROUTES
	CORPORATE BOUNDARY LINE
	NON-EXISTENT DEDICATED STREET
	CENTRAL BUSINESS DISTRICT
	URBAN EXTENSION BOUNDARY
	RAILROAD AND STATION
	POST OFFICE
	COURT HOUSE
	ELEMENTARY SCHOOL
	HIGH SCHOOL
	HOSPITAL
X 3955	ELEVATION

CITY PLAT

STEVENSVILLE

RAVALLI COUNTY

MONTANA

1960 CENSUS 784

SCALE IN FEET

400 0 400 800

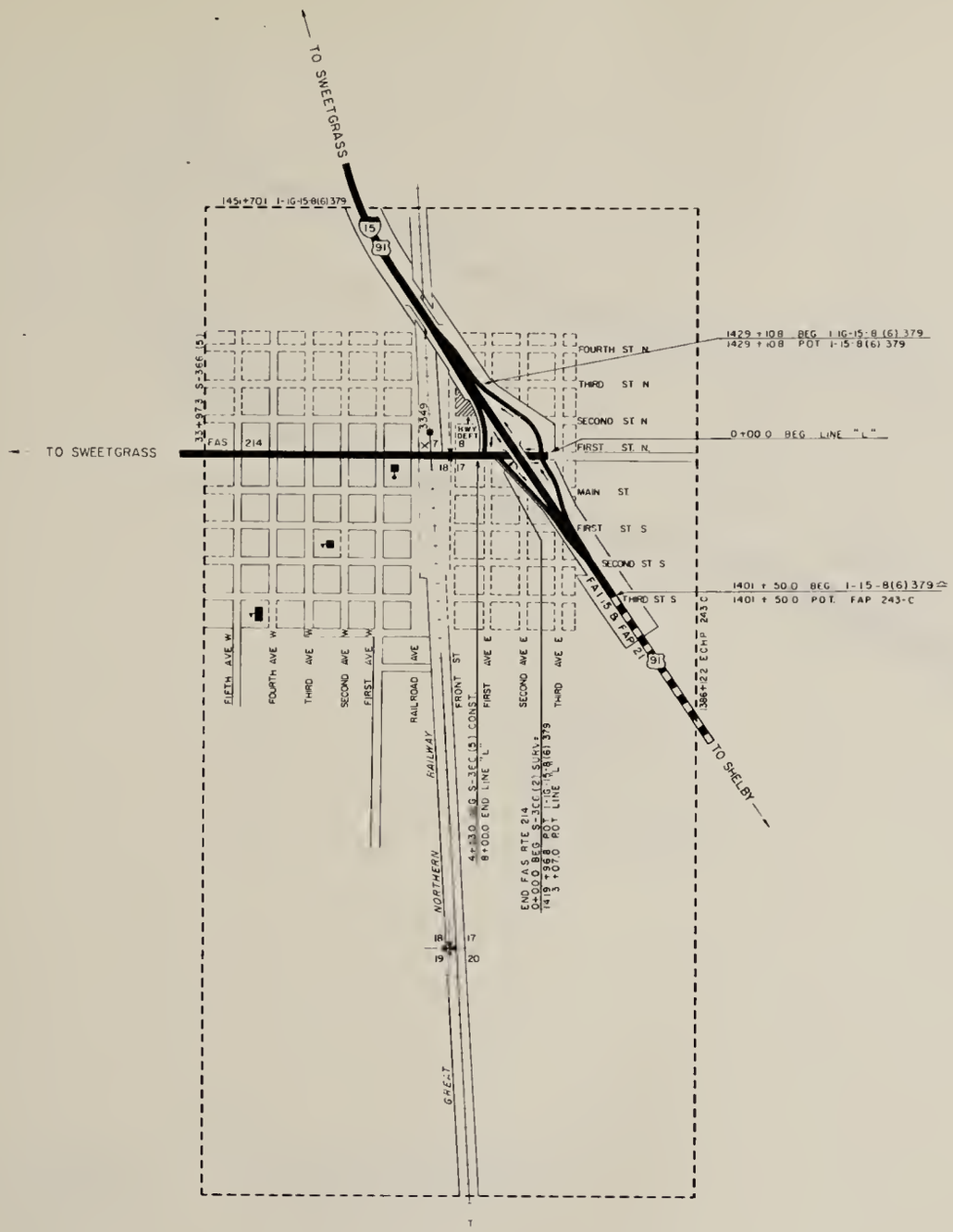

LEGEND

- PROPOSED ROAD
- GRADED AND DRAINED ROAD
- GRAVEL OR STONE ROAD
- LOW TYPE BITUMINOUS ROAD
- PAVED ROAD
- DIVIDED ROAD – TRAFFIC FLOW
- FAI FEDERAL AID INTERSTATE SYSTEM
- FAP FEDERAL AID PRIMARY SYSTEM
- FAS FEDERAL AID SECONDARY SYSTEM
- 90 INTERSTATE NUMBERED ROUTES
- 10 U S NUMBERED ROUTES
- 13 STATE NUMBERED ROUTES
- CORPORATE BOUNDARY LINE
- NON-EXISTENT DEDICATED STREET
- CENTRAL BUSINESS DISTRICT
- URBAN EXTENSION BOUNDARY
- RAILROAD AND STATION
- POST OFFICE
- COURT HOUSE
- ELEMENTARY SCHOOL
- HIGH SCHOOL
- HOSPITAL
- X 3955 ELEVATION

N

T.36 N R.2 W.

CITY PLAT

SUNBURST

TOOLE COUNTY

MONTANA

1960 CENSUS 882

SCALE IN FEET

1000 0 1000 2000

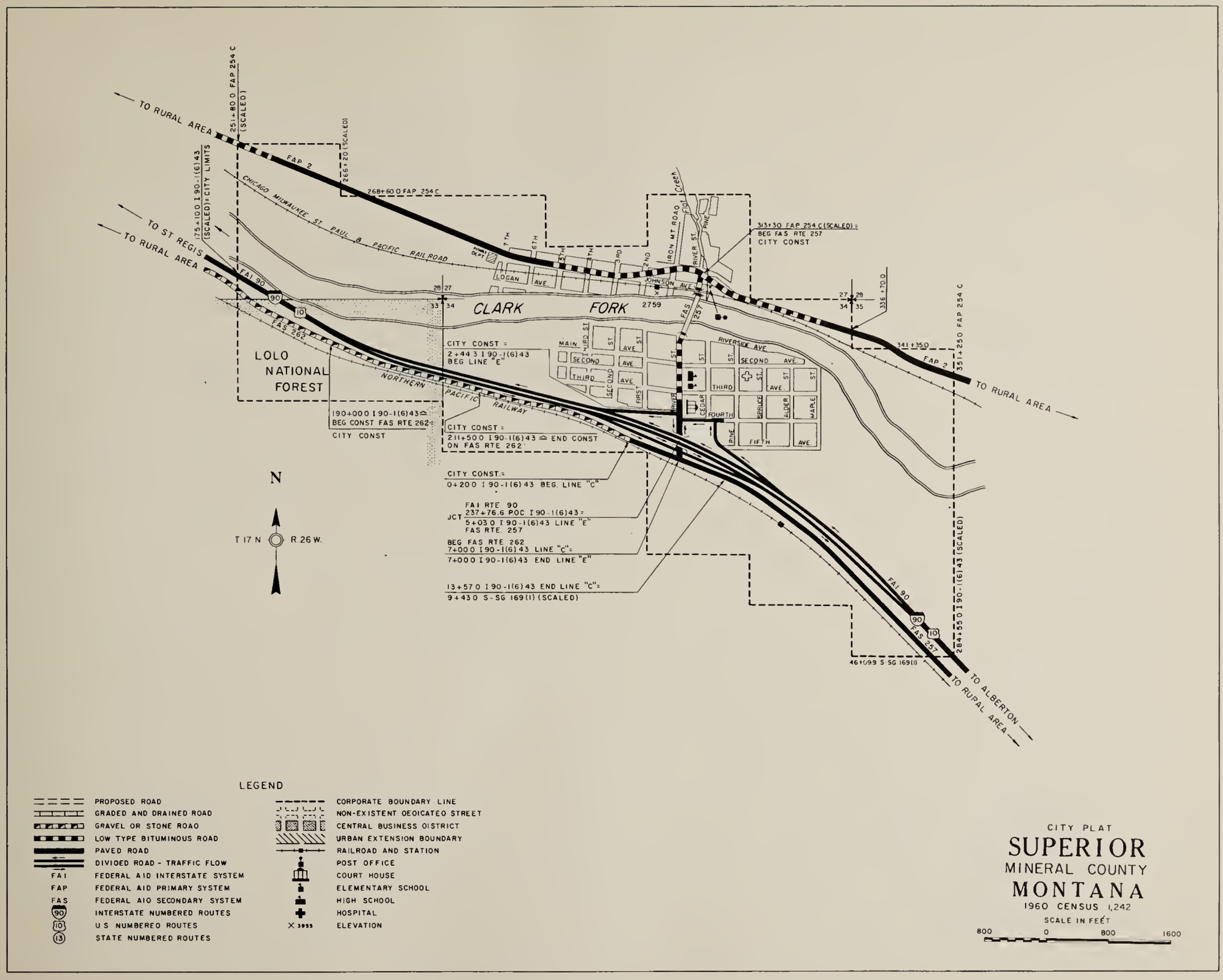
TO RURAL AREA
251+80.0 FAP 254 C (SCALED)
266+20 (SCALED)
FAP 2
268+60.0 FAP 254 C
CHICAGO MILWAUKEE ST PAUL & PACIFIC RAILROAD
TO ST REGIS
TO RURAL AREA
175+100 I 90-1(6)43 (SCALED)=CITY LIMITS
FAI 90
FAS 262
LOLO NATIONAL FOREST
NORTHERN PACIFIC RAILWAY
CLARK FORK
2759
LOGAN AVE
JOHNSON AVE
IRON MT ROAD
Fox Creek
RIVER ST
PINE
313+30 FAP 254 C (SCALED)=
BEG FAS RTE 257
CITY CONST
FAS 257
336+70.0
341+35.0
351+25.0 FAP 254 C
TO RURAL AREA
RIVERSIDE AVE
SECOND AVE
THIRD
FOURTH
FIFTH AVE
MAIN
FIRST
CEDAR
SPRUCE
ALDER
MAPLE
CITY CONST =
2+44.3 I 90-1(6)43
BEG LINE "E"
190+00.0 I 90-1(6)43 ≏
BEG CONST FAS RTE 262=
CITY CONST
CITY CONST =
211+50.0 I 90-1(6)43 ≏ END CONST
ON FAS RTE 262
CITY CONST.=
0+20.0 I 90-1(6)43 BEG. LINE "C"
FAI RTE 90
JCT 237+76.6 POC I 90-1(6)43=
5+03.0 I 90-1(6)43 LINE "E"
FAS RTE. 257
BEG FAS RTE 262
7+00.0 I 90-1(6)43 LINE "C"=
7+00.0 I 90-1(6)43 END LINE "E"
13+57.0 I 90-1(6)43 END LINE "C"=
9+43.0 S-SG 169(1) (SCALED)
46+09.9 S-SG 169(1)
284+55.0 I 90-1(6)43 (SCALED)
TO ALBERTON
TO RURAL AREA
N
T 17 N
R 26 W.
LEGEND
PROPOSED ROAD
GRADED AND DRAINED ROAD
GRAVEL OR STONE ROAD
LOW TYPE BITUMINOUS ROAD
PAVED ROAD
DIVIDED ROAD - TRAFFIC FLOW
FAI FEDERAL AID INTERSTATE SYSTEM
FAP FEDERAL AID PRIMARY SYSTEM
FAS FEDERAL AID SECONDARY SYSTEM
INTERSTATE NUMBERED ROUTES
U S NUMBERED ROUTES
STATE NUMBERED ROUTES
CORPORATE BOUNDARY LINE
NON-EXISTENT DEDICATED STREET
CENTRAL BUSINESS DISTRICT
URBAN EXTENSION BOUNDARY
RAILROAD AND STATION
POST OFFICE
COURT HOUSE
ELEMENTARY SCHOOL
HIGH SCHOOL
HOSPITAL
X 3955 ELEVATION
CITY PLAT
SUPERIOR
MINERAL COUNTY
MONTANA
1960 CENSUS 1,242
SCALE IN FEET
800 0 800 1600

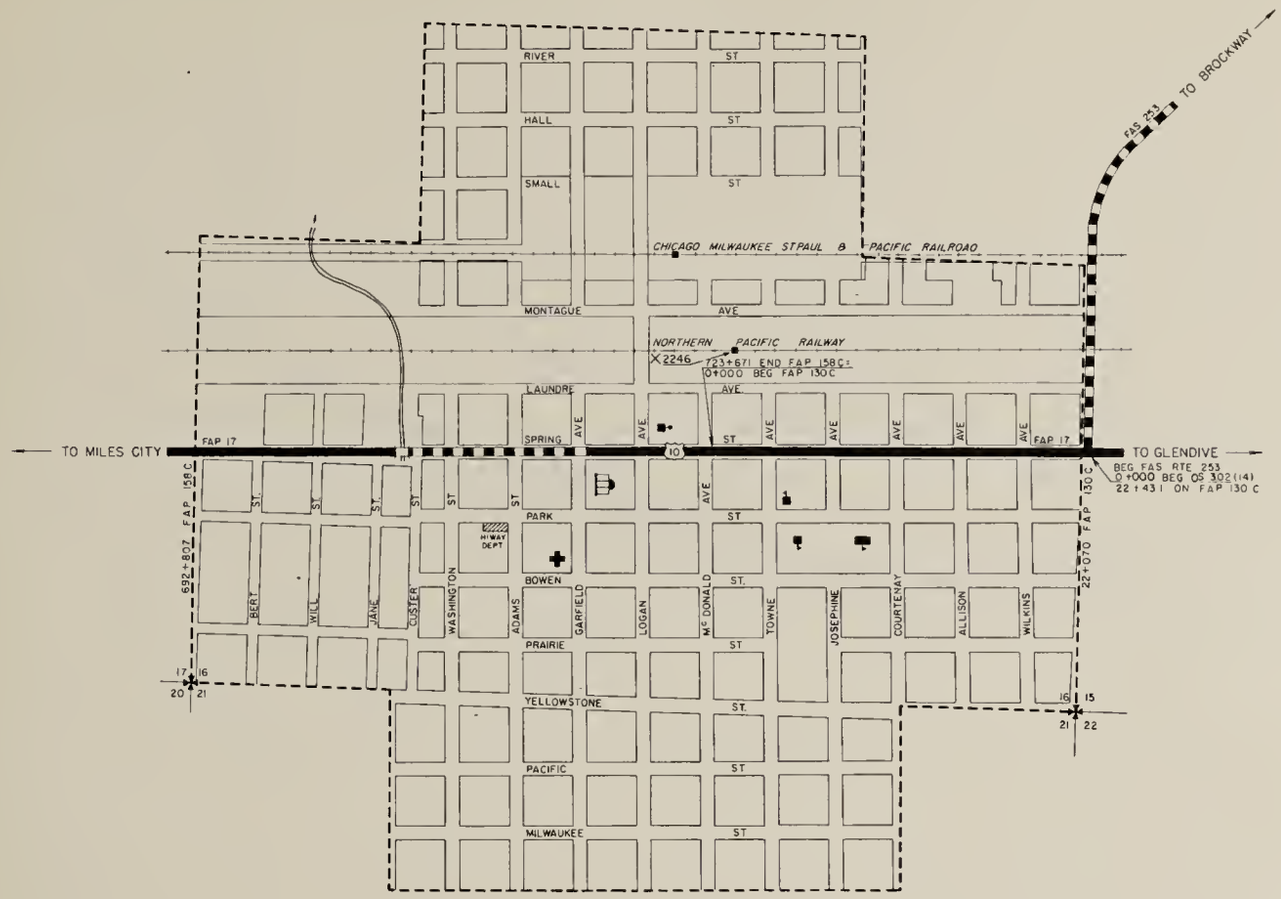

N

T12N R51E.

LEGEND

- PROPOSED ROAD
- GRADED AND DRAINED ROAD
- GRAVEL OR STONE ROAD
- LOW TYPE BITUMINOUS ROAD
- PAVED ROAD
- DIVIDED ROAD - TRAFFIC FLOW
- FAI FEDERAL AID INTERSTATE SYSTEM
- FAP FEDERAL AID PRIMARY SYSTEM
- FAS FEDERAL AID SECONDARY SYSTEM
- 90 INTERSTATE NUMBERED ROUTES
- 10 U S NUMBERED ROUTES
- 13 STATE NUMBERED ROUTES
- CORPORATE BOUNDARY LINE
- NON-EXISTENT DEDICATED STREET
- CENTRAL BUSINESS DISTRICT
- URBAN EXTENSION BOUNDARY
- RAILROAD AND STATION
- POST OFFICE
- COURT HOUSE
- ELEMENTARY SCHOOL
- HIGH SCHOOL
- HOSPITAL
- X 3955 ELEVATION

CITY PLAT

TERRY

PRAIRIE COUNTY

MONTANA

1960 CENSUS 1,140

SCALE IN FEET

600 0 600 1200

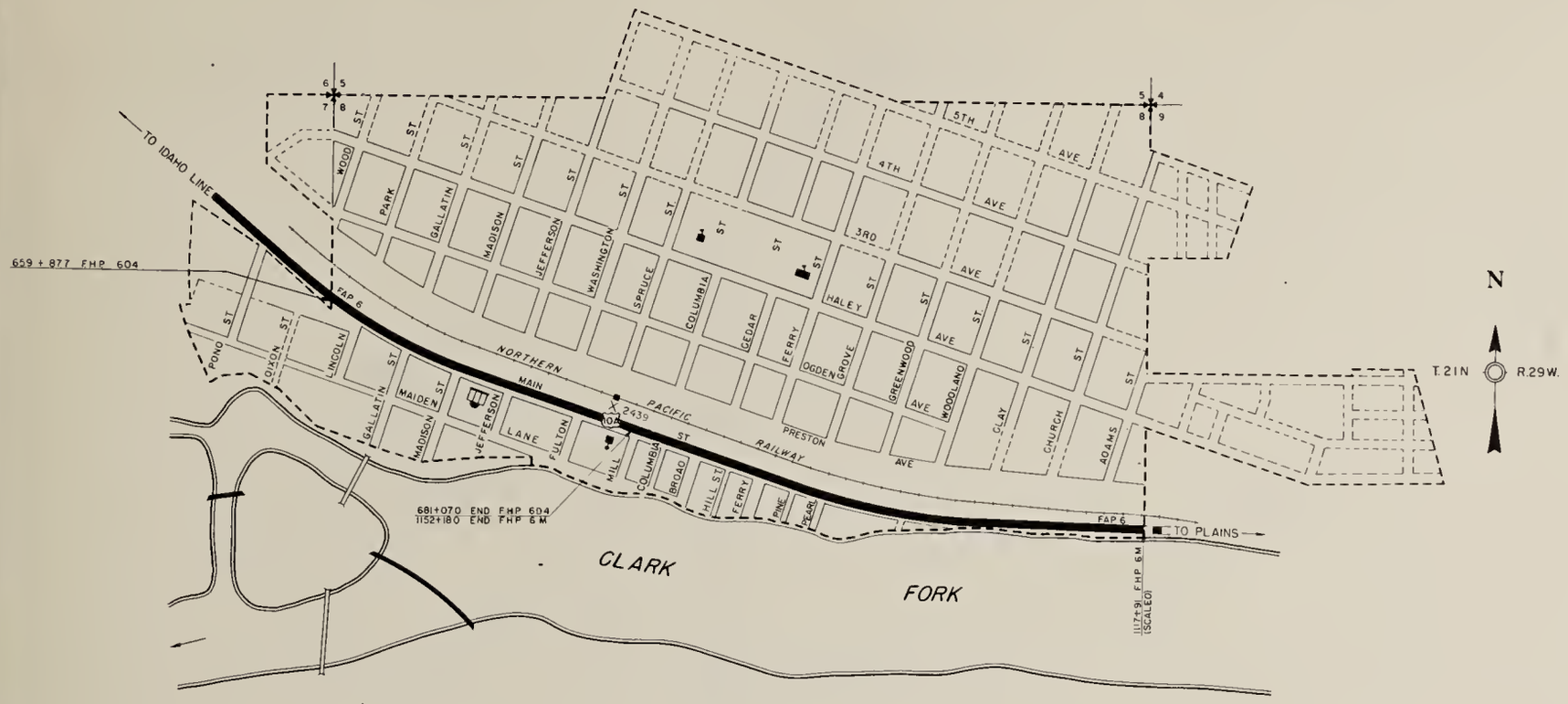

LEGEND

- PROPOSED ROAD
- GRADED AND DRAINED ROAD
- GRAVEL OR STONE ROAD
- LOW TYPE BITUMINOUS ROAD
- PAVED ROAD
- DIVIDED ROAD - TRAFFIC FLOW
- FAI FEDERAL AID INTERSTATE SYSTEM
- FAP FEDERAL AID PRIMARY SYSTEM
- FAS FEDERAL AID SECONDARY SYSTEM
- 90 INTERSTATE NUMBERED ROUTES
- 10 U S NUMBERED ROUTES
- 13 STATE NUMBERED ROUTES
- CORPORATE BOUNDARY LINE
- NON-EXISTENT DEDICATED STREET
- CENTRAL BUSINESS DISTRICT
- URBAN EXTENSION BOUNDARY
- RAILROAD AND STATION
- POST OFFICE
- COURT HOUSE
- ELEMENTARY SCHOOL
- HIGH SCHOOL
- HOSPITAL
- X 3955 ELEVATION

CITY PLAT

THOMPSON FALLS

SANDERS COUNTY

MONTANA

1960 CENSUS 1,274

SCALE IN FEET

600 0 600 1200

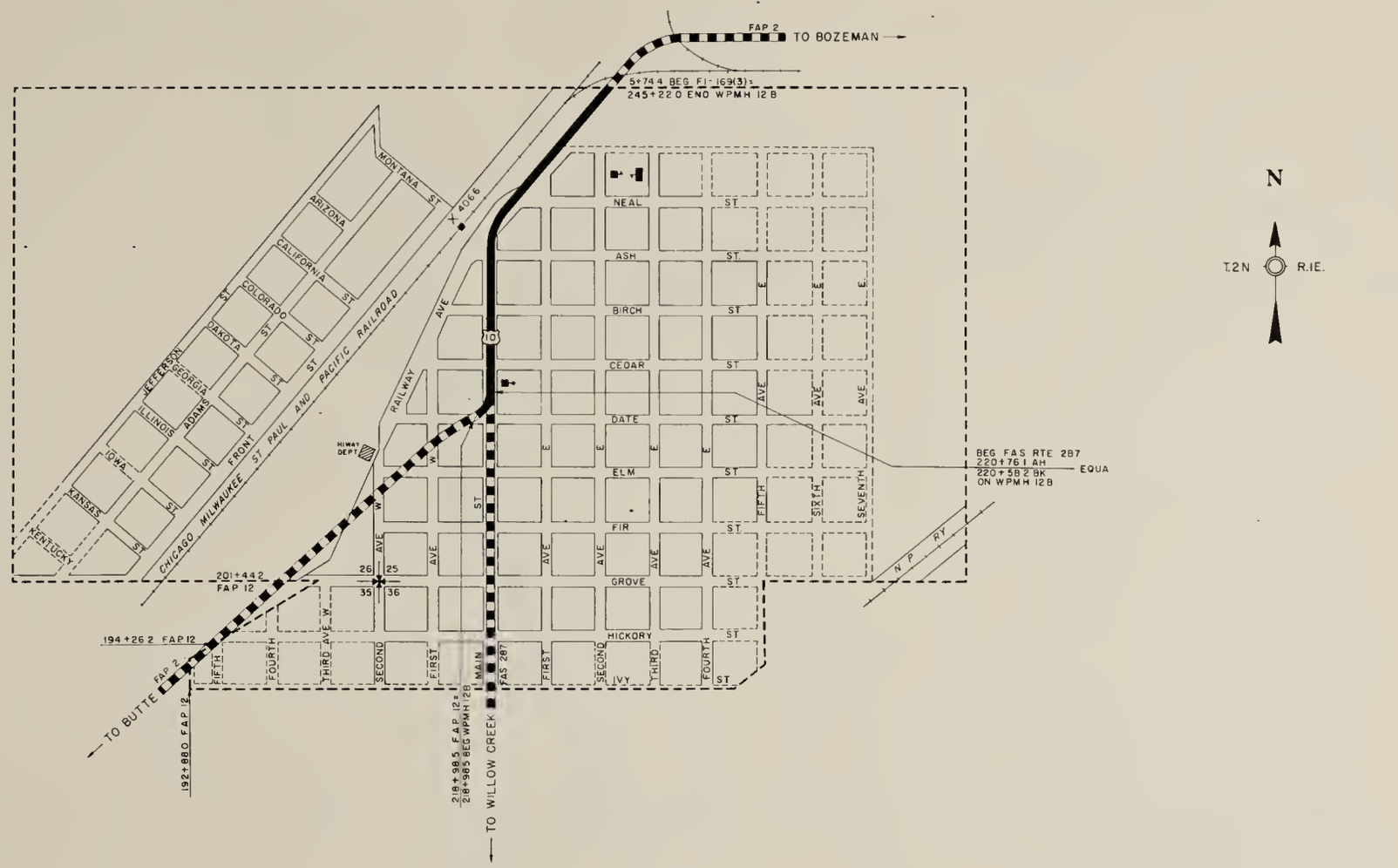

LEGEND

- PROPOSED ROAD
- GRADED AND DRAINED ROAD
- GRAVEL OR STONE ROAD
- LOW TYPE BITUMINOUS ROAD
- PAVED ROAD
- DIVIDED ROAD - TRAFFIC FLOW
- FAI — FEDERAL AID INTERSTATE SYSTEM
- FAP — FEDERAL AID PRIMARY SYSTEM
- FAS — FEDERAL AID SECONDARY SYSTEM
- 90 — INTERSTATE NUMBERED ROUTES
- 10 — U.S. NUMBERED ROUTES
- 13 — STATE NUMBERED ROUTES
- CORPORATE BOUNDARY LINE
- NON-EXISTENT DEDICATED STREET
- CENTRAL BUSINESS DISTRICT
- URBAN EXTENSION BOUNDARY
- RAILROAD AND STATION
- POST OFFICE
- COURT HOUSE
- ELEMENTARY SCHOOL
- HIGH SCHOOL
- HOSPITAL
- X 3955 — ELEVATION

CITY PLAT

THREE FORKS

GALLATIN COUNTY

MONTANA

1960 CENSUS 1,161

SCALE IN FEET

600 0 600 1200

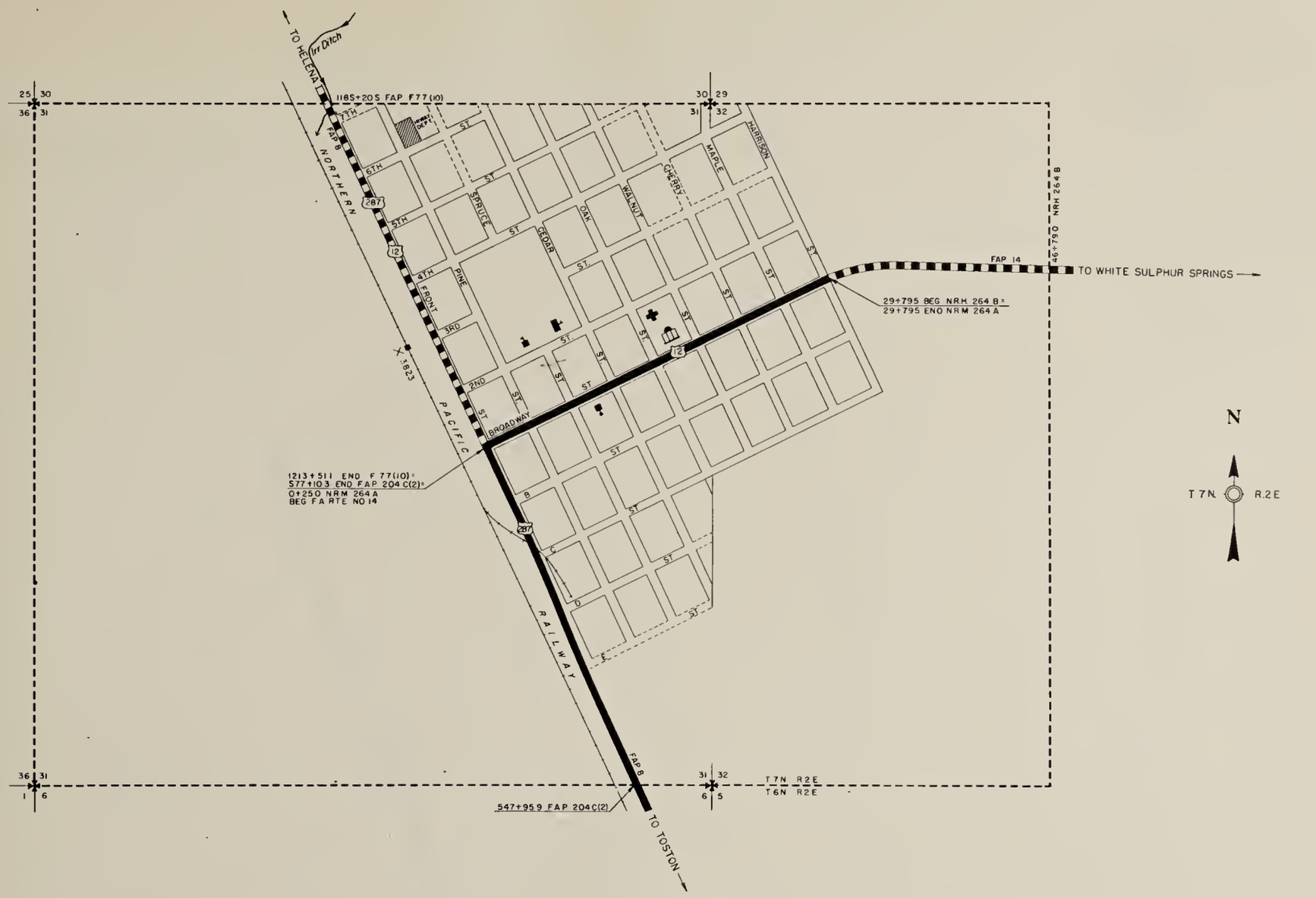

LEGEND

- PROPOSED ROAD
- GRADED AND DRAINED ROAD
- GRAVEL OR STONE ROAD
- LOW TYPE BITUMINOUS ROAD
- PAVED ROAD
- DIVIDED ROAD - TRAFFIC FLOW
- FAI — FEDERAL AID INTERSTATE SYSTEM
- FAP — FEDERAL AID PRIMARY SYSTEM
- FAS — FEDERAL AID SECONDARY SYSTEM
- 90 — INTERSTATE NUMBERED ROUTES
- 10 — U S NUMBERED ROUTES
- 13 — STATE NUMBERED ROUTES
- CORPORATE BOUNDARY LINE
- NON-EXISTENT DEDICATED STREET
- CENTRAL BUSINESS DISTRICT
- URBAN EXTENSION BOUNDARY
- RAILROAD AND STATION
- POST OFFICE
- COURT HOUSE
- ELEMENTARY SCHOOL
- HIGH SCHOOL
- HOSPITAL
- X 3955 — ELEVATION

CITY PLAT

TOWNSEND

BROADWATER COUNTY

MONTANA

1960 CENSUS 1,528

SCALE IN FEET

600 0 600 1200

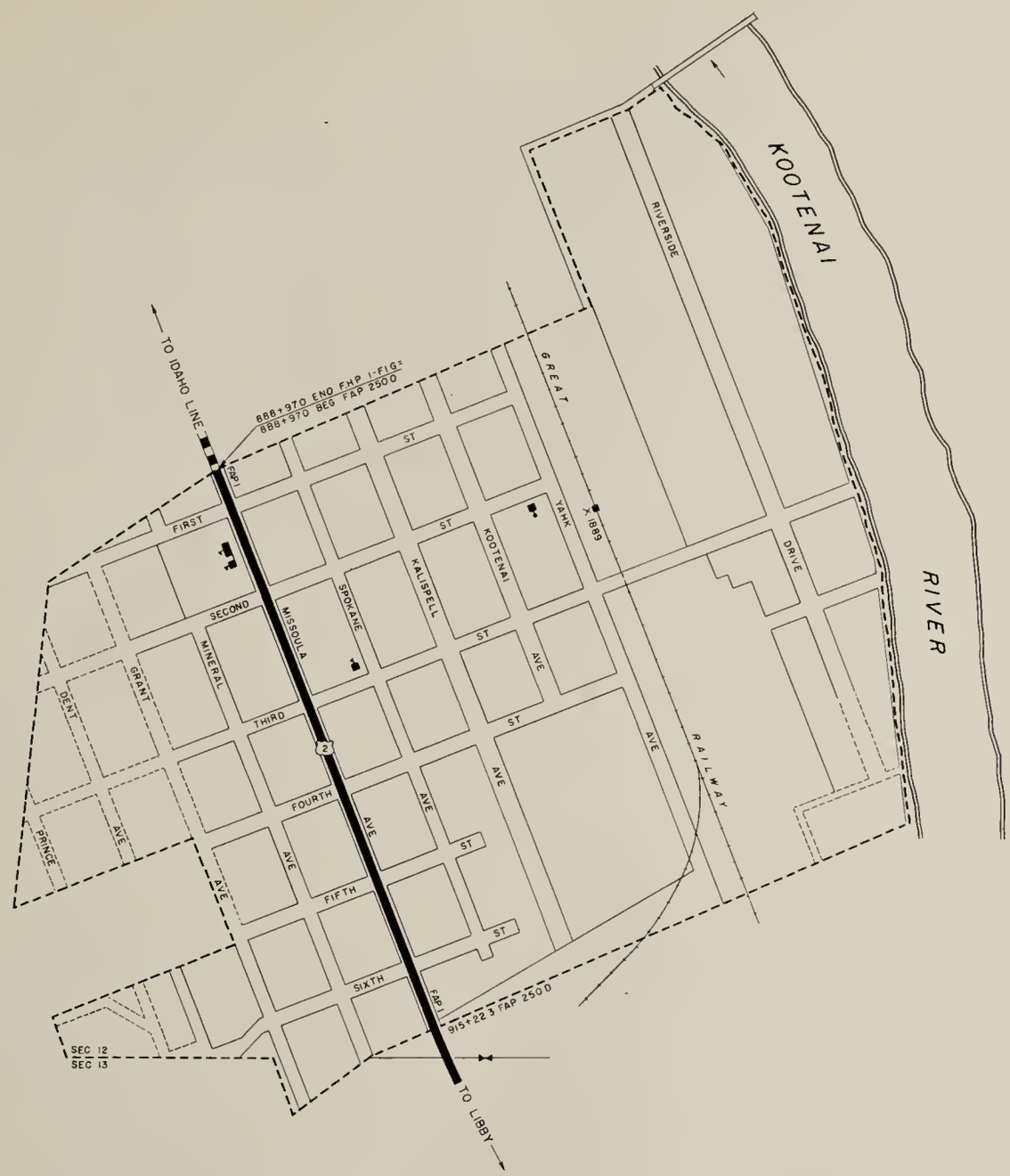

LEGEND

- PROPOSED ROAD
- GRADED AND DRAINED ROAD
- GRAVEL OR STONE ROAD
- LOW TYPE BITUMINOUS ROAD
- PAVED ROAD
- DIVIDED ROAD - TRAFFIC FLOW
- FAI — FEDERAL AID INTERSTATE SYSTEM
- FAP — FEDERAL AID PRIMARY SYSTEM
- FAS — FEDERAL AID SECONDARY SYSTEM
- 90 — INTERSTATE NUMBERED ROUTES
- 10 — U.S NUMBERED ROUTES
- 13 — STATE NUMBERED ROUTES
- CORPORATE BOUNDARY LINE
- NON-EXISTENT DEDICATED STREET
- CENTRAL BUSINESS DISTRICT
- URBAN EXTENSION BOUNDARY
- RAILROAD AND STATION
- POST OFFICE
- COURT HOUSE
- ELEMENTARY SCHOOL
- HIGH SCHOOL
- HOSPITAL
- X 3555 — ELEVATION

N

T.31 N — R.34 W.

CITY PLAT

TROY

LINCOLN COUNTY

MONTANA

1960 CENSUS 855

SCALE IN FEET

400 0 400 800

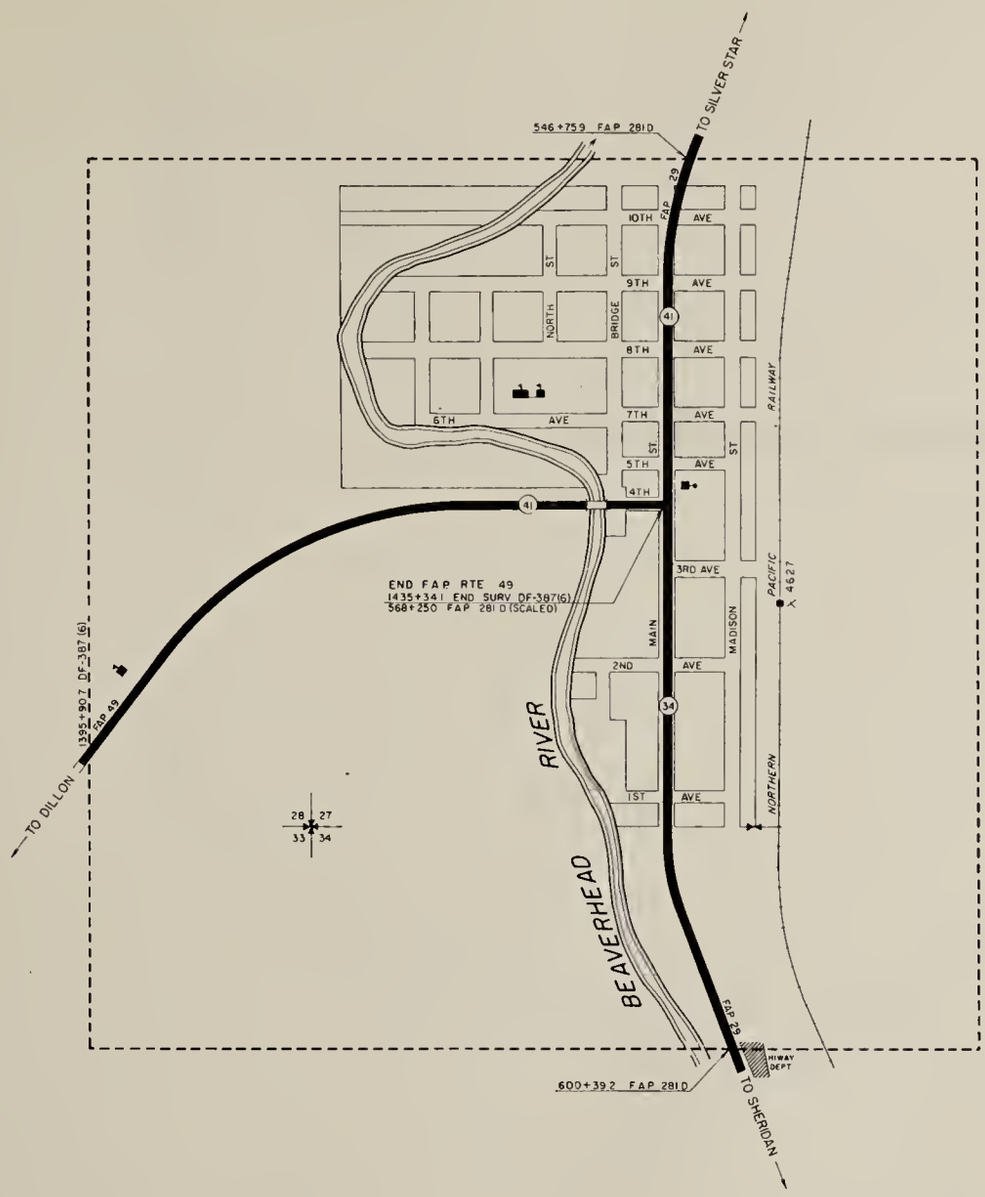

LEGEND

- PROPOSED ROAD
- GRADED AND DRAINED ROAD
- GRAVEL OR STONE ROAD
- LOW TYPE BITUMINOUS ROAD
- PAVED ROAD
- DIVIDED ROAD - TRAFFIC FLOW
- FAI FEDERAL AID INTERSTATE SYSTEM
- FAP FEDERAL AID PRIMARY SYSTEM
- FAS FEDERAL AID SECONDARY SYSTEM
- 90 INTERSTATE NUMBERED ROUTES
- 10 U S NUMBERED ROUTES
- 13 STATE NUMBERED ROUTES
- CORPORATE BOUNDARY LINE
- NON-EXISTENT DEDICATED STREET
- CENTRAL BUSINESS DISTRICT
- URBAN EXTENSION BOUNDARY
- RAILROAD AND STATION
- POST OFFICE
- COURT HOUSE
- ELEMENTARY SCHOOL
- HIGH SCHOOL
- HOSPITAL
- X 3955 ELEVATION

N

T.3S. R.6W.

CITY PLAT

TWIN BRIDGES

MADISON COUNTY

MONTANA

1960 CENSUS 509

SCALE IN FEET

600 0 600 1200

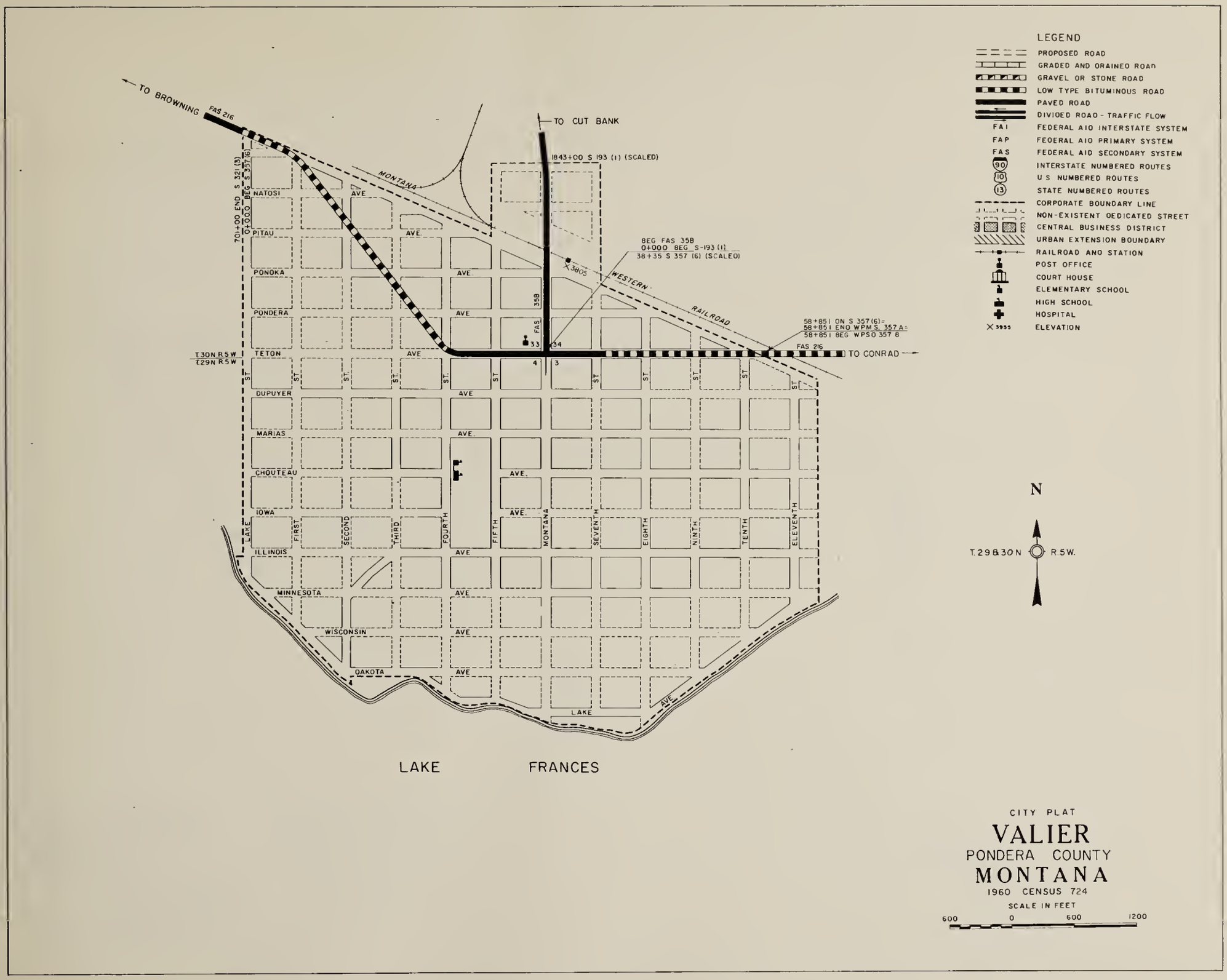
LEGEND
PROPOSED ROAD
GRADED AND DRAINED ROAD
GRAVEL OR STONE ROAD
LOW TYPE BITUMINOUS ROAD
PAVED ROAD
DIVIDED ROAD - TRAFFIC FLOW
FAI FEDERAL AID INTERSTATE SYSTEM
FAP FEDERAL AID PRIMARY SYSTEM
FAS FEDERAL AID SECONDARY SYSTEM
90 INTERSTATE NUMBERED ROUTES
10 U S NUMBERED ROUTES
13 STATE NUMBERED ROUTES
CORPORATE BOUNDARY LINE
NON-EXISTENT DEDICATED STREET
CENTRAL BUSINESS DISTRICT
URBAN EXTENSION BOUNDARY
RAILROAD AND STATION
POST OFFICE
COURT HOUSE
ELEMENTARY SCHOOL
HIGH SCHOOL
HOSPITAL
X 3955 ELEVATION
TO BROWNING
FAS 216
TO CUT BANK
1843+00 S 193 (1) (SCALED)
MONTANA
WESTERN
RAILROAD
BEG FAS 35B
0+000 BEG S-193 (1)
38+35 S 357 (6) (SCALED)
X 3805
58+851 ON S 357(6)=
58+851 END WPM S. 357 A=
58+851 BEG WPSO 357 B
FAS 216
TO CONRAD
701+00 END S 32 (3)
0+000 BEG S 357 (6)
T30N R5W
T29N R5W
NATOSI
PITAU
PONOKA
PONDERA
TETON
DUPUYER
MARIAS
CHOUTEAU
IOWA
ILLINOIS
MINNESOTA
WISCONSIN
DAKOTA
LAKE
AVE
ST
FIRST
SECOND
THIRD
FOURTH
FIFTH
MONTANA
SEVENTH
EIGHTH
NINTH
TENTH
ELEVENTH
35B
FAS
33
34
4
3
LAKE FRANCES
N
T.29&30N
R.5W.
CITY PLAT
VALIER
PONDERA COUNTY
MONTANA
1960 CENSUS 724
SCALE IN FEET
600
0
600
1200

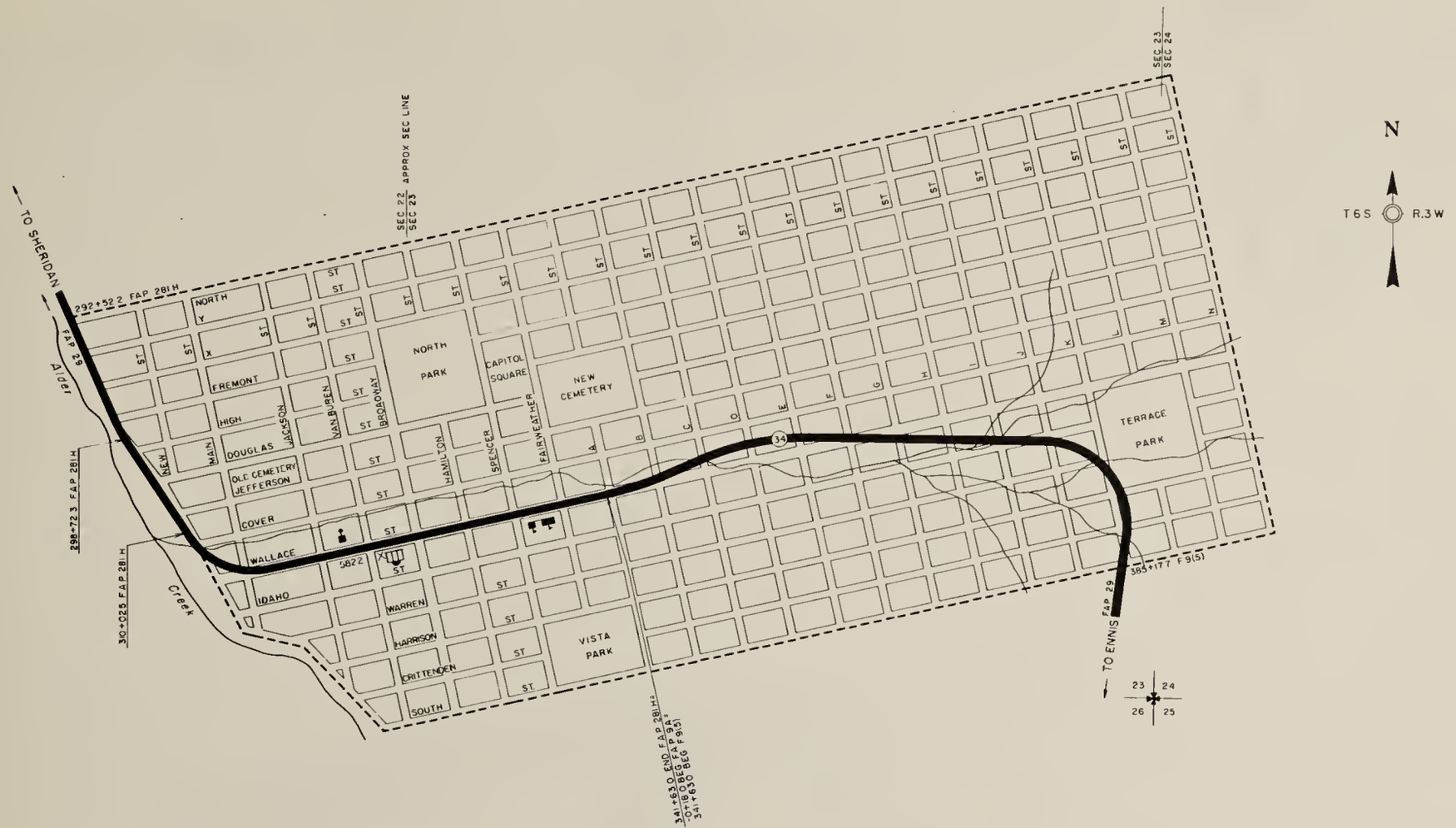

LEGEND

- PROPOSED ROAD
- GRADED AND DRAINED ROAD
- GRAVEL OR STONE ROAD
- LOW TYPE BITUMINOUS ROAD
- PAVED ROAD
- DIVIDED ROAD - TRAFFIC FLOW
- FAI — FEDERAL AID INTERSTATE SYSTEM
- FAP — FEDERAL AID PRIMARY SYSTEM
- FAS — FEDERAL AID SECONDARY SYSTEM
- 90 — INTERSTATE NUMBERED ROUTES
- 10 — U S NUMBERED ROUTES
- 13 — STATE NUMBERED ROUTES
- CORPORATE BOUNDARY LINE
- NON-EXISTENT DEDICATED STREET
- CENTRAL BUSINESS DISTRICT
- URBAN EXTENSION BOUNDARY
- RAILROAD AND STATION
- POST OFFICE
- COURT HOUSE
- ELEMENTARY SCHOOL
- HIGH SCHOOL
- HOSPITAL
- X 3955 — ELEVATION

CITY PLAT

VIRGINIA CITY

MADISON COUNTY

MONTANA

1960 CENSUS 194

SCALE IN FEET

600 0 600 1200

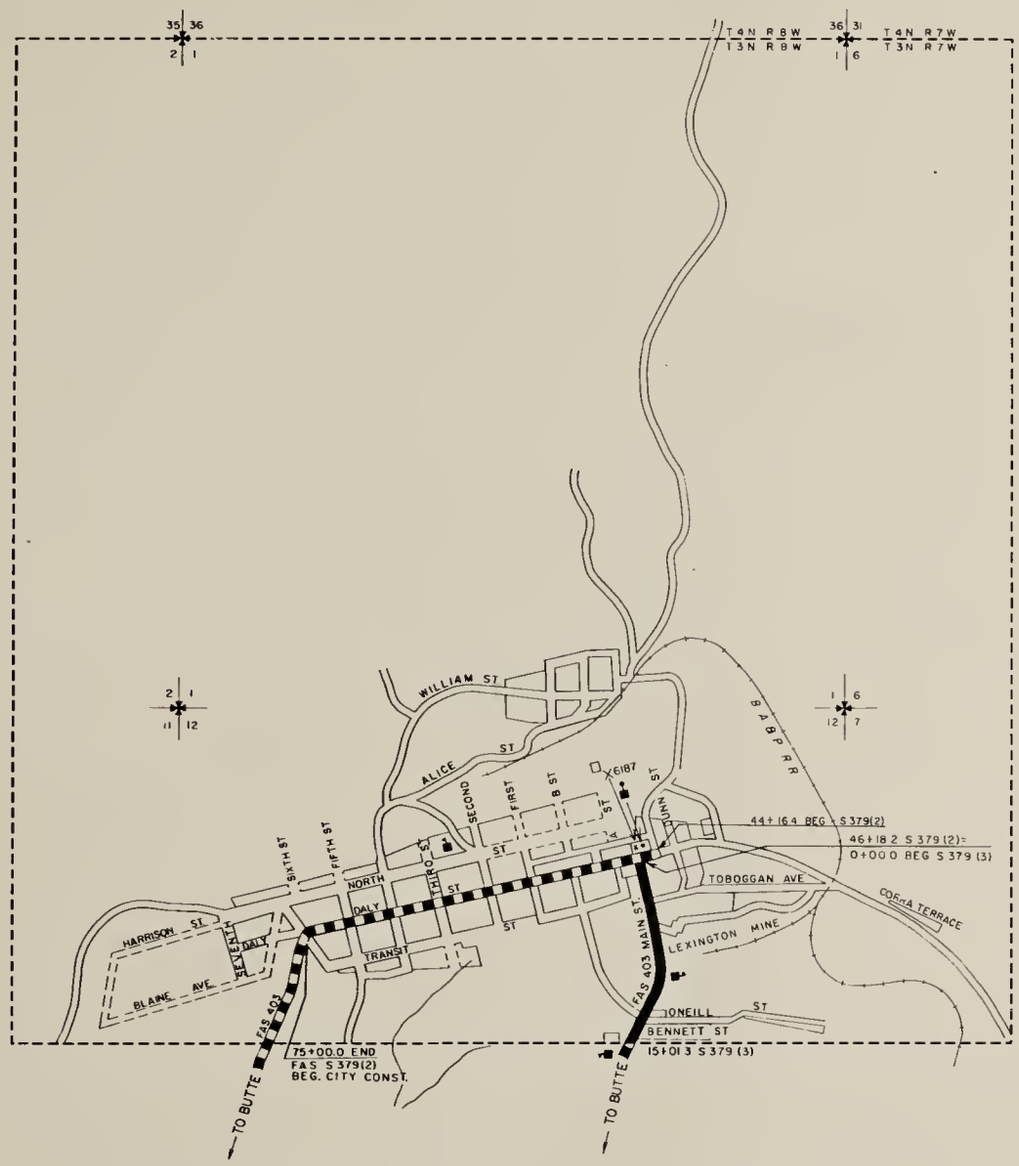

LEGEND

- PROPOSED ROAD
- GRADED AND DRAINED ROAD
- GRAVEL OR STONE ROAD
- LOW TYPE BITUMINOUS ROAD
- PAVED ROAD
- DIVIDED ROAD - TRAFFIC FLOW
- FAI — FEDERAL AID INTERSTATE SYSTEM
- FAP — FEDERAL AID PRIMARY SYSTEM
- FAS — FEDERAL AID SECONDARY SYSTEM
- 90 — INTERSTATE NUMBERED ROUTES
- 10 — U S NUMBERED ROUTES
- 13 — STATE NUMBERED ROUTES
- CORPORATE BOUNDARY LINE
- NON-EXISTENT DEDICATED STREET
- CENTRAL BUSINESS DISTRICT
- URBAN EXTENSION BOUNDARY
- RAILROAD AND STATION
- POST OFFICE
- COURT HOUSE
- ELEMENTARY SCHOOL
- HIGH SCHOOL
- HOSPITAL
- X 3955 — ELEVATION

N

T3&4N R7&8W.

CITY PLAT

WALKERVILLE

SILVER BOW COUNTY

MONTANA

1960 CENSUS 1,453

SCALE IN FEET

800 0 800 1600

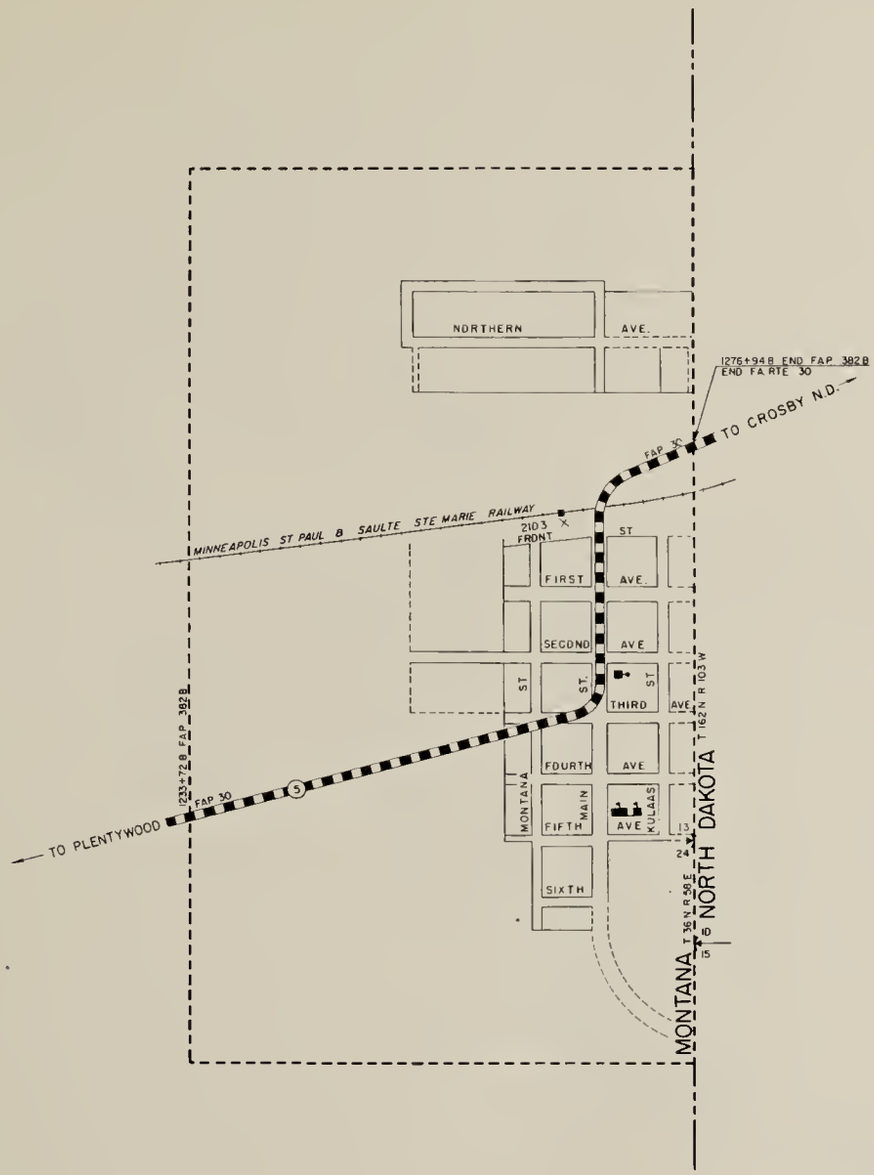

LEGEND

- PROPOSED ROAD
- GRADED AND DRAINED ROAD
- GRAVEL OR STONE ROAD
- LOW TYPE BITUMINOUS ROAD
- PAVED ROAD
- DIVIDED ROAD - TRAFFIC FLOW
- FAI — FEDERAL AID INTERSTATE SYSTEM
- FAP — FEDERAL AID PRIMARY SYSTEM
- FAS — FEDERAL AID SECONDARY SYSTEM
- 90 — INTERSTATE NUMBERED ROUTES
- 10 — U S NUMBERED ROUTES
- 13 — STATE NUMBERED ROUTES
- CORPORATE BOUNDARY LINE
- NON-EXISTENT DEDICATED STREET
- CENTRAL BUSINESS DISTRICT
- URBAN EXTENSION BOUNDARY
- RAILROAD AND STATION
- POST OFFICE
- COURT HOUSE
- ELEMENTARY SCHOOL
- HIGH SCHOOL
- HOSPITAL
- X 3955 — ELEVATION

N

T 36N R 58E

CITY PLAT

WESTBY

SHERIDAN COUNTY

MONTANA

1960 CENSUS 309

SCALE IN FEET

600 0 600 1200

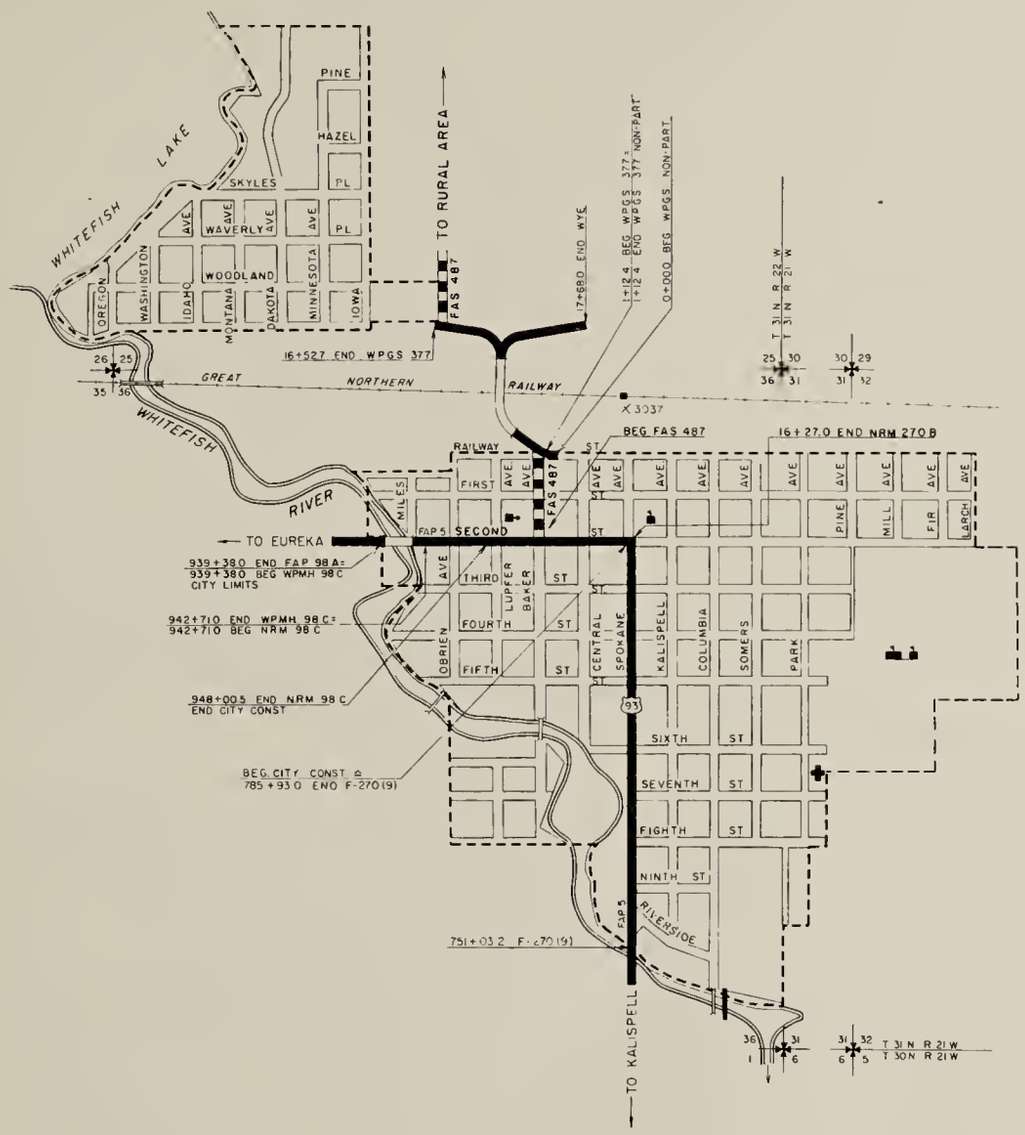

LEGEND

- PROPOSED ROAD
- GRADED AND DRAINED ROAD
- GRAVEL OR STONE ROAD
- LOW TYPE BITUMINOUS ROAD
- PAVED ROAD
- DIVIDED ROAD - TRAFFIC FLOW
- FAI — FEDERAL AID INTERSTATE SYSTEM
- FAP — FEDERAL AID PRIMARY SYSTEM
- FAS — FEDERAL AID SECONDARY SYSTEM
- 90 — INTERSTATE NUMBERED ROUTES
- 10 — U S NUMBERED ROUTES
- 13 — STATE NUMBERED ROUTES
- CORPORATE BOUNDARY LINE
- NON-EXISTENT DEDICATED STREET
- CENTRAL BUSINESS DISTRICT
- URBAN EXTENSION BOUNDARY
- RAILROAD AND STATION
- POST OFFICE
- COURT HOUSE
- ELEMENTARY SCHOOL
- HIGH SCHOOL
- HOSPITAL
- X 3955 — ELEVATION

N

T.30 & 31 N — R21 & 22 W

CITY PLAT

WHITEFISH

FLATHEAD COUNTY

MONTANA

1960 CENSUS 2,965

SCALE IN FEET

800 0 800 1600

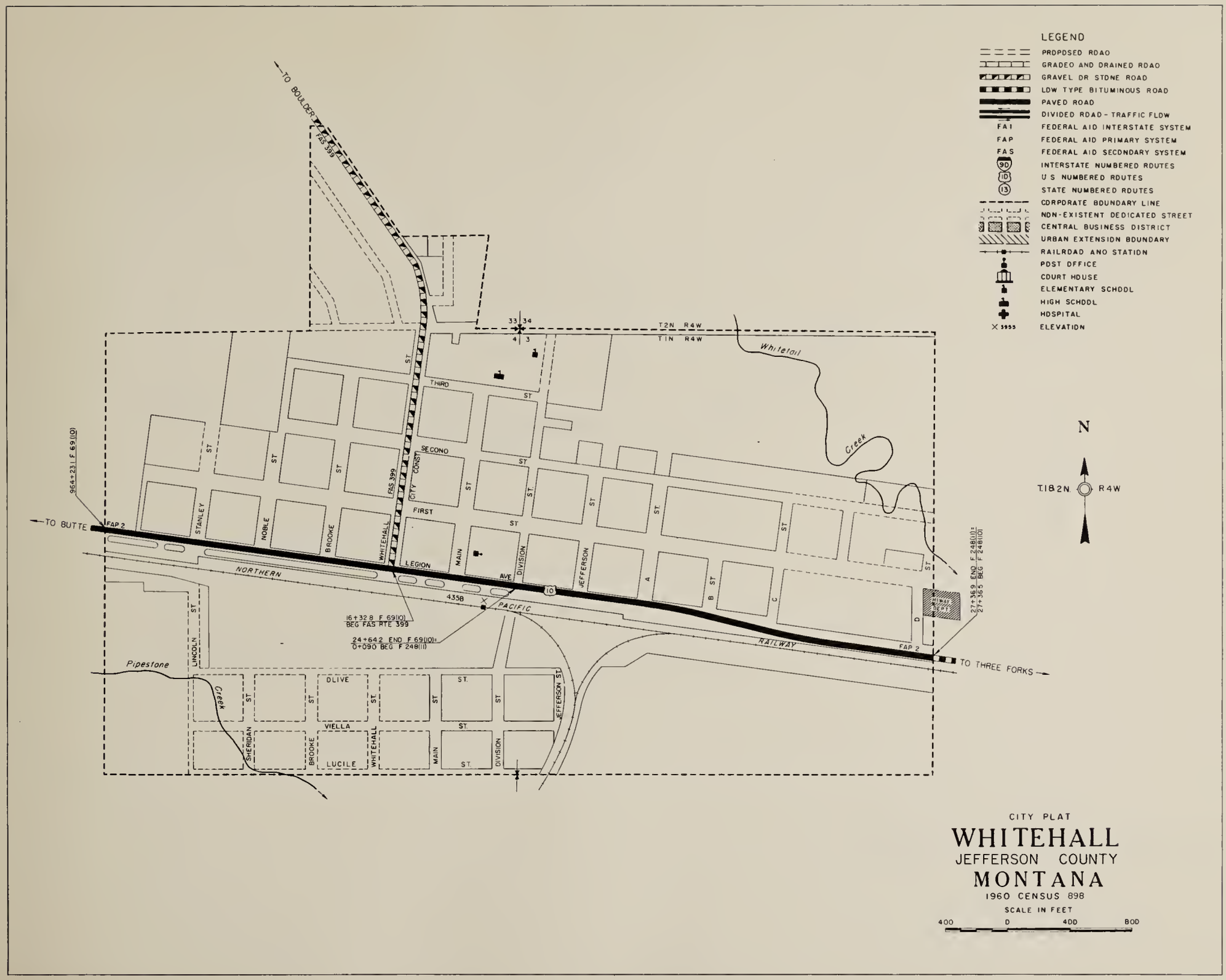
LEGEND
PROPOSED ROAD
GRADED AND DRAINED ROAD
GRAVEL OR STONE ROAD
LOW TYPE BITUMINOUS ROAD
PAVED ROAD
DIVIDED ROAD - TRAFFIC FLOW
FAI FEDERAL AID INTERSTATE SYSTEM
FAP FEDERAL AID PRIMARY SYSTEM
FAS FEDERAL AID SECONDARY SYSTEM
INTERSTATE NUMBERED ROUTES
U S NUMBERED ROUTES
STATE NUMBERED ROUTES
CORPORATE BOUNDARY LINE
NON-EXISTENT DEDICATED STREET
CENTRAL BUSINESS DISTRICT
URBAN EXTENSION BOUNDARY
RAILROAD AND STATION
POST OFFICE
COURT HOUSE
ELEMENTARY SCHOOL
HIGH SCHOOL
HOSPITAL
ELEVATION
N
T.18 2N. R4W
TO BOULDER
FAS 399
TO BUTTE
FAP 2
964+23.1 F 69(10)
T2N R4W
T1N R4W
Whitetail
Creek
THIRD ST
SECOND ST
FIRST ST
CITY CONST
STANLEY
NOBLE
BROOKE
WHITEHALL
LEGION AVE
MAIN
DIVISION
JEFFERSON
A
B ST
C
D
NORTHERN PACIFIC RAILWAY
4358
16+32.8 F 69(10)
BEG FAS RTE 399
24+642 END F 69(10)=
0+090 BEG F 248(11)
27+369 END F 248(11)=
27+365 BEG F 248(10)
WHSE. DEPT.
TO THREE FORKS
LINCOLN ST
Pipestone
Creek
DLIVE
VIELLA ST
LUCILE ST
SHERIDAN
CITY PLAT
WHITEHALL
JEFFERSON COUNTY
MONTANA
1960 CENSUS 898
SCALE IN FEET
400 0 400 800

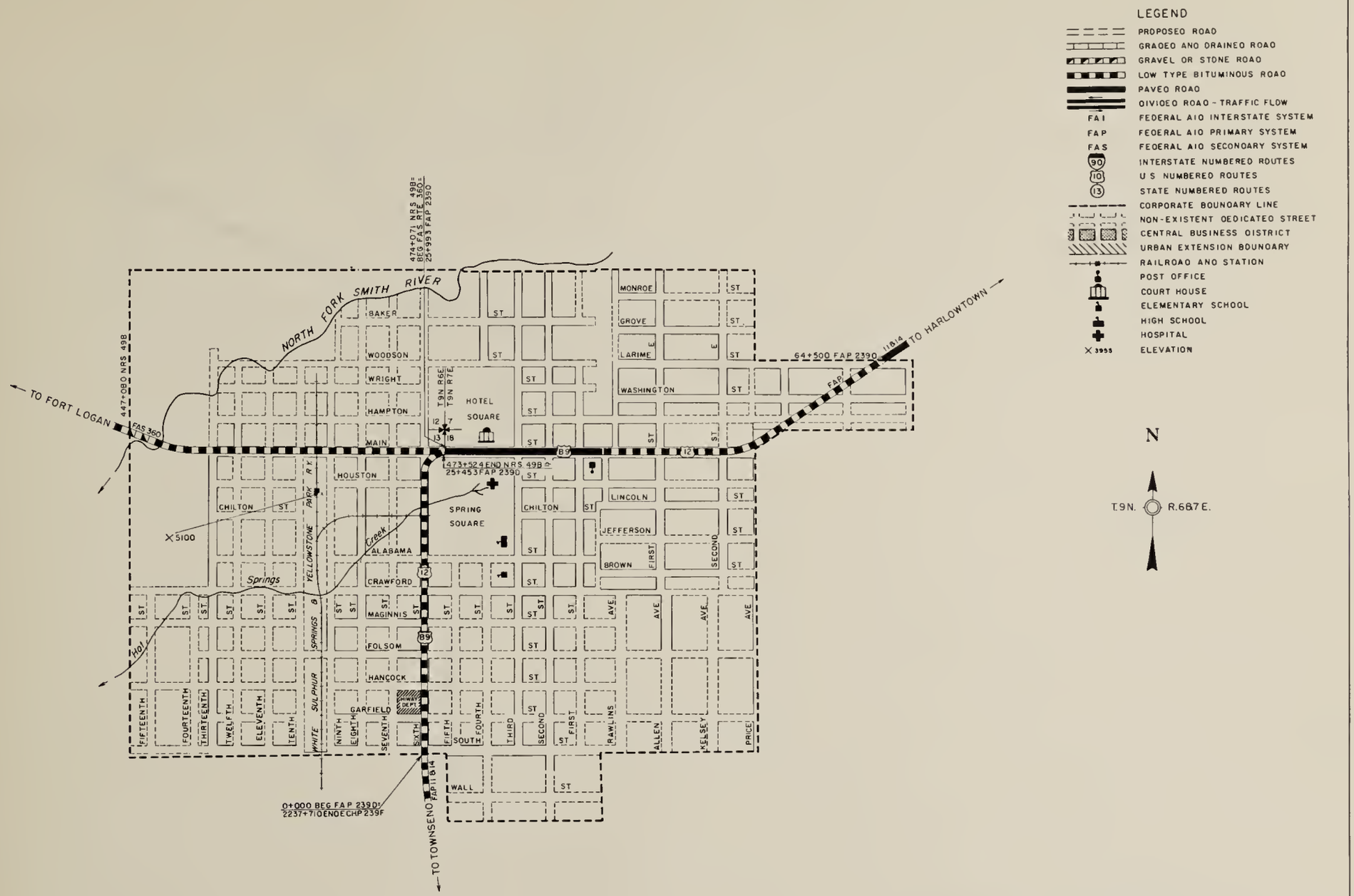

CITY PLAT

WHITE SULPHUR SPRINGS

MEAGHER COUNTY

MONTANA

1960 CENSUS 1,519

SCALE IN FEET

600 0 600 1200

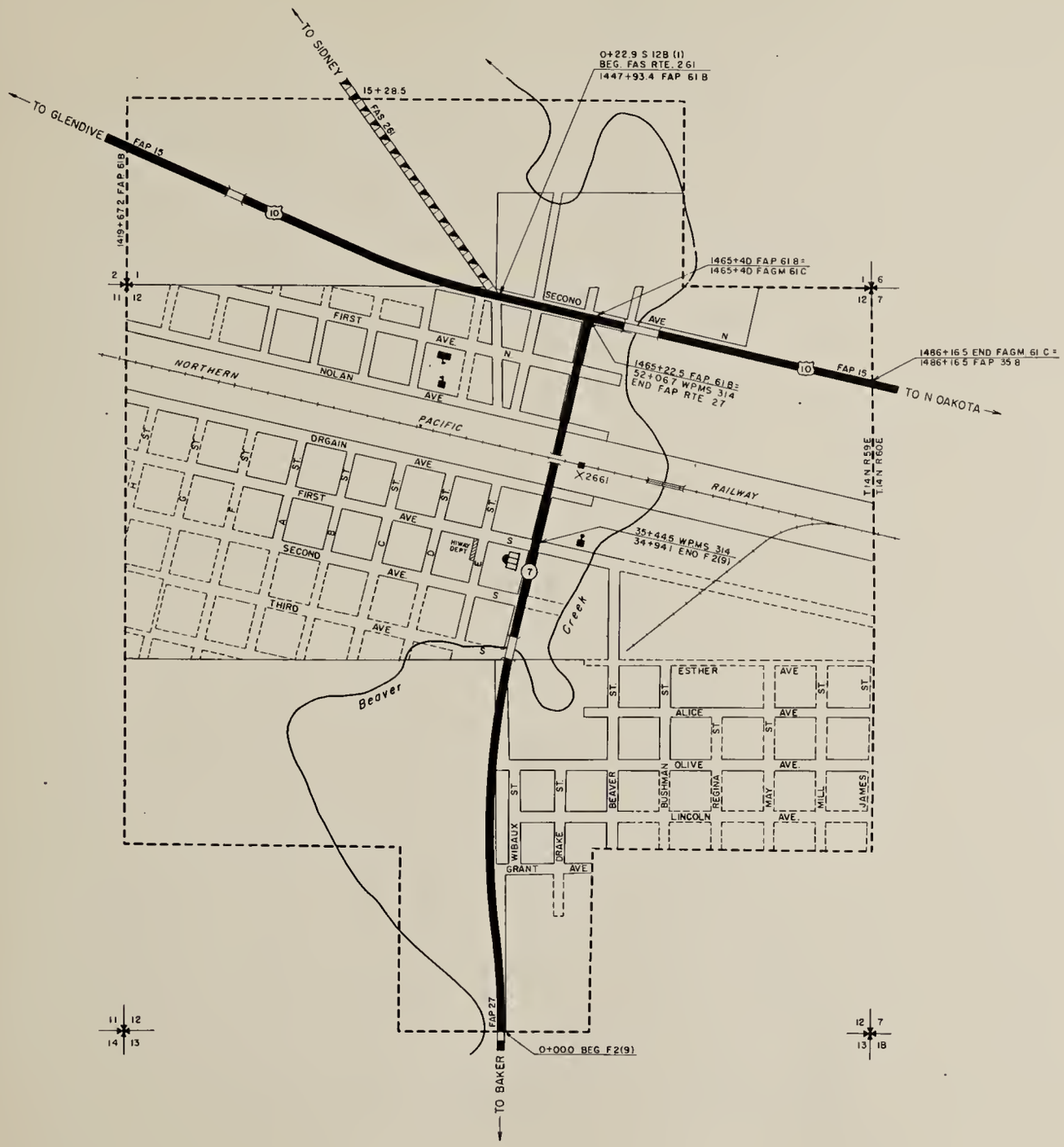

LEGEND

- PROPOSED ROAD
- GRADED AND DRAINED ROAD
- GRAVEL OR STONE ROAD
- LOW TYPE BITUMINOUS ROAD
- PAVED ROAD
- DIVIDED ROAD - TRAFFIC FLOW
- FAI — FEDERAL AID INTERSTATE SYSTEM
- FAP — FEDERAL AID PRIMARY SYSTEM
- FAS — FEDERAL AID SECONDARY SYSTEM
- 90 — INTERSTATE NUMBERED ROUTES
- 10 — U S NUMBERED ROUTES
- 13 — STATE NUMBERED ROUTES
- CORPORATE BOUNDARY LINE
- NON-EXISTENT DEDICATED STREET
- CENTRAL BUSINESS DISTRICT
- URBAN EXTENSION BOUNDARY
- RAILROAD AND STATION
- POST OFFICE
- COURT HOUSE
- ELEMENTARY SCHOOL
- HIGH SCHOOL
- HOSPITAL
- X 3955 — ELEVATION

N

T.14 N. R.59 & 60 E.

CITY PLAT

WIBAUX

WIBAUX COUNTY

MONTANA

1960 CENSUS 766

SCALE IN FEET

600 0 600 1200

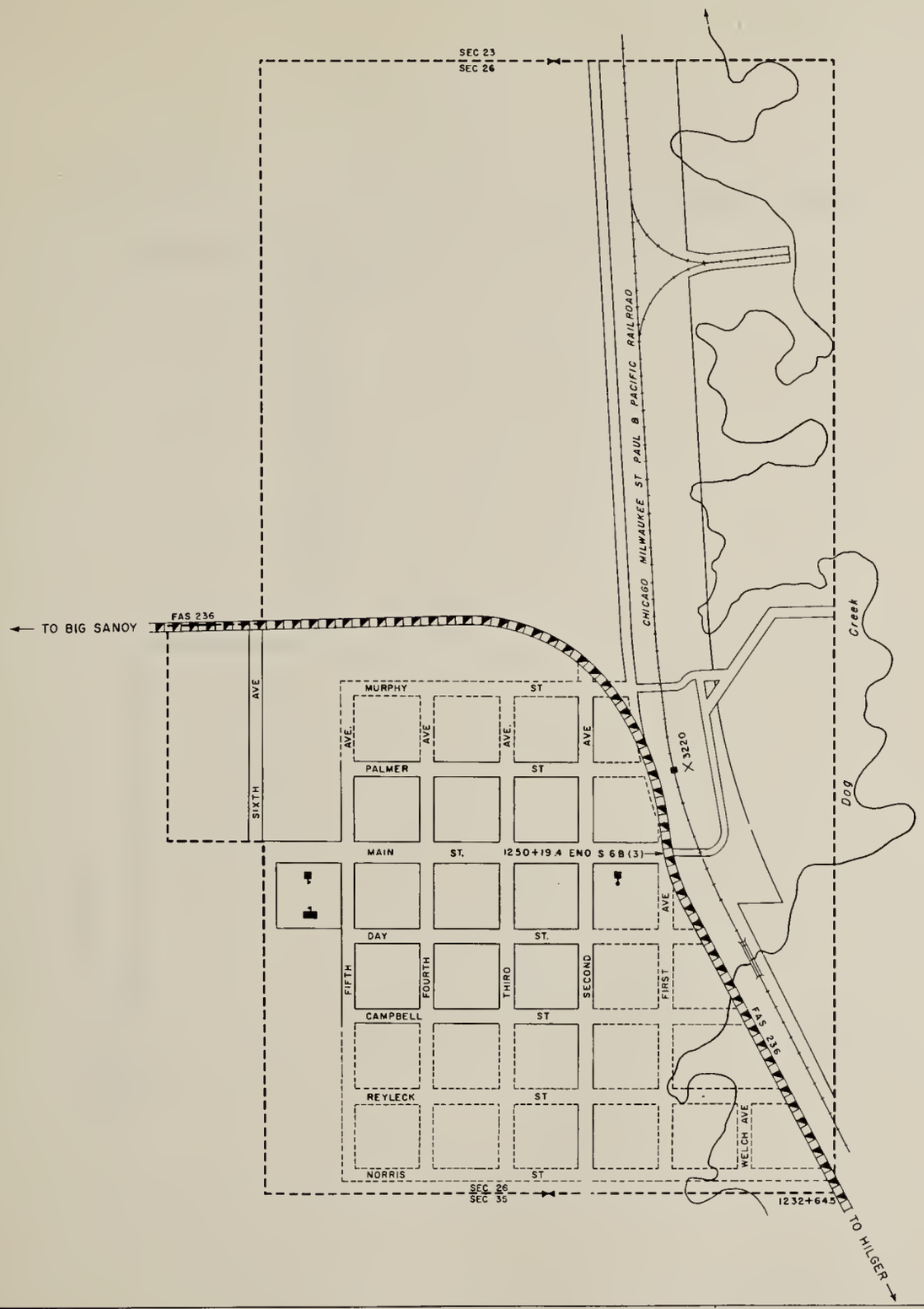

LEGEND

- PROPOSED ROAD
- GRADED AND DRAINED ROAD
- GRAVEL OR STONE ROAD
- LOW TYPE BITUMINOUS ROAD
- PAVED ROAD
- DIVIDED ROAD - TRAFFIC FLOW
- FAI FEDERAL AID INTERSTATE SYSTEM
- FAP FEDERAL AID PRIMARY SYSTEM
- FAS FEDERAL AID SECONDARY SYSTEM
- 90 INTERSTATE NUMBERED ROUTES
- 10 U.S NUMBERED ROUTES
- 13 STATE NUMBERED ROUTES
- CORPORATE BOUNDARY LINE
- NON-EXISTENT DEDICATED STREET
- CENTRAL BUSINESS DISTRICT
- URBAN EXTENSION BOUNDARY
- RAILROAD AND STATION
- POST OFFICE
- COURT HOUSE
- ELEMENTARY SCHOOL
- HIGH SCHOOL
- HOSPITAL
- X 3888 ELEVATION

N

T.21N. R.18E.

CITY PLAT

WINIFRED

FERGUS COUNTY

MONTANA

1960 CENSUS 220

SCALE IN FEET

400 0 400 800

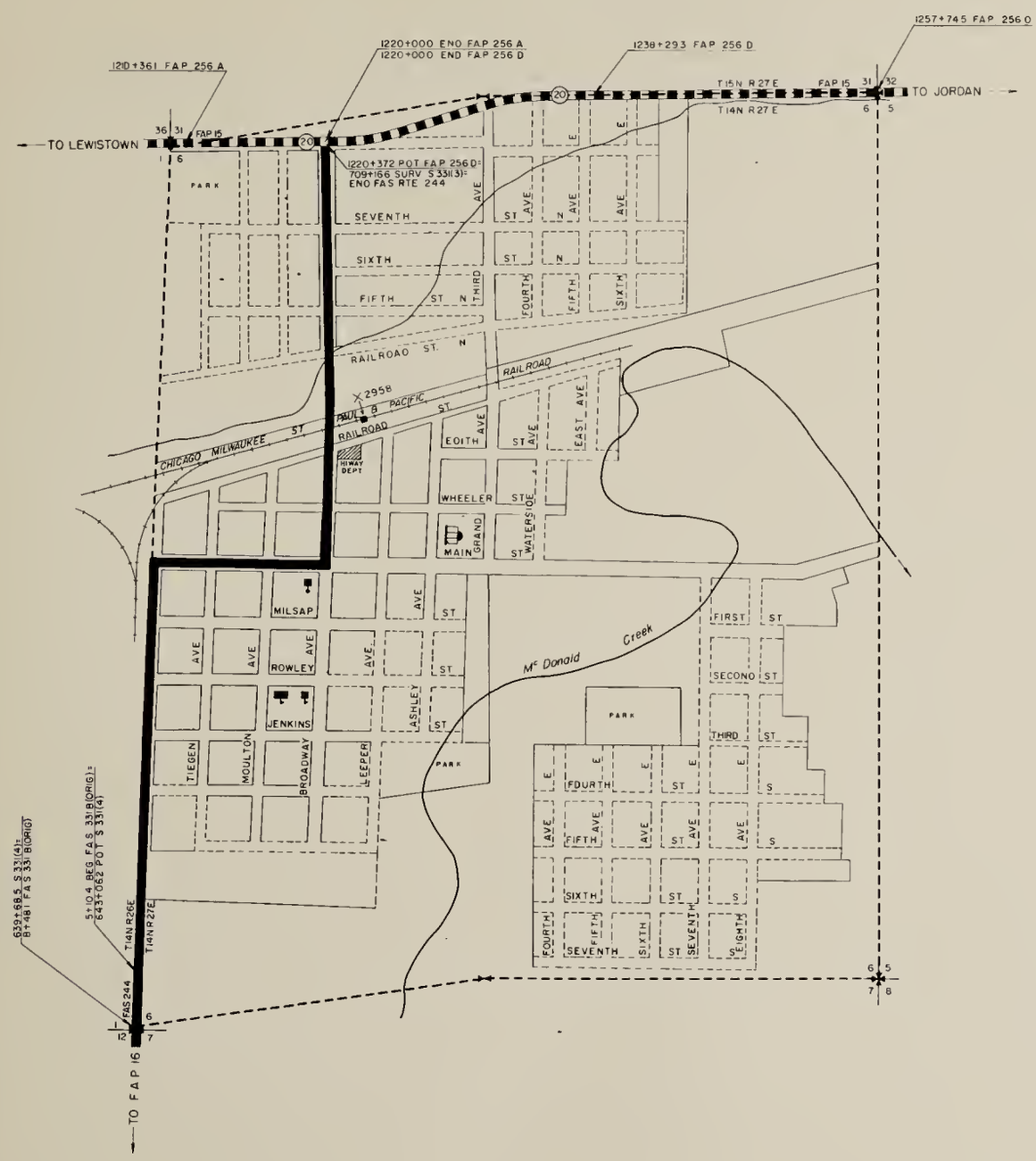

LEGEND

- PROPOSED ROAD
- GRADED AND DRAINED ROAD
- GRAVEL OR STONE ROAD
- LOW TYPE BITUMINOUS ROAD
- PAVED ROAD
- DIVIDED ROAD - TRAFFIC FLOW
- FAI — FEDERAL AID INTERSTATE SYSTEM
- FAP — FEDERAL AID PRIMARY SYSTEM
- FAS — FEDERAL AID SECONDARY SYSTEM
- 90 — INTERSTATE NUMBERED ROUTES
- 10 — U S NUMBERED ROUTES
- 13 — STATE NUMBERED ROUTES
- CORPORATE BOUNDARY LINE
- NON-EXISTENT DEDICATED STREET
- CENTRAL BUSINESS DISTRICT
- URBAN EXTENSION BOUNDARY
- RAILROAD AND STATION
- POST OFFICE
- COURT HOUSE
- ELEMENTARY SCHOOL
- HIGH SCHOOL
- HOSPITAL
- X 3955 — ELEVATION

N

T14 & 15N. R.26 & 27E.

CITY PLAT

WINNETT

PETROLEUM COUNTY

MONTANA

1960 CENSUS 360

SCALE IN FEET

600 0 600 1200

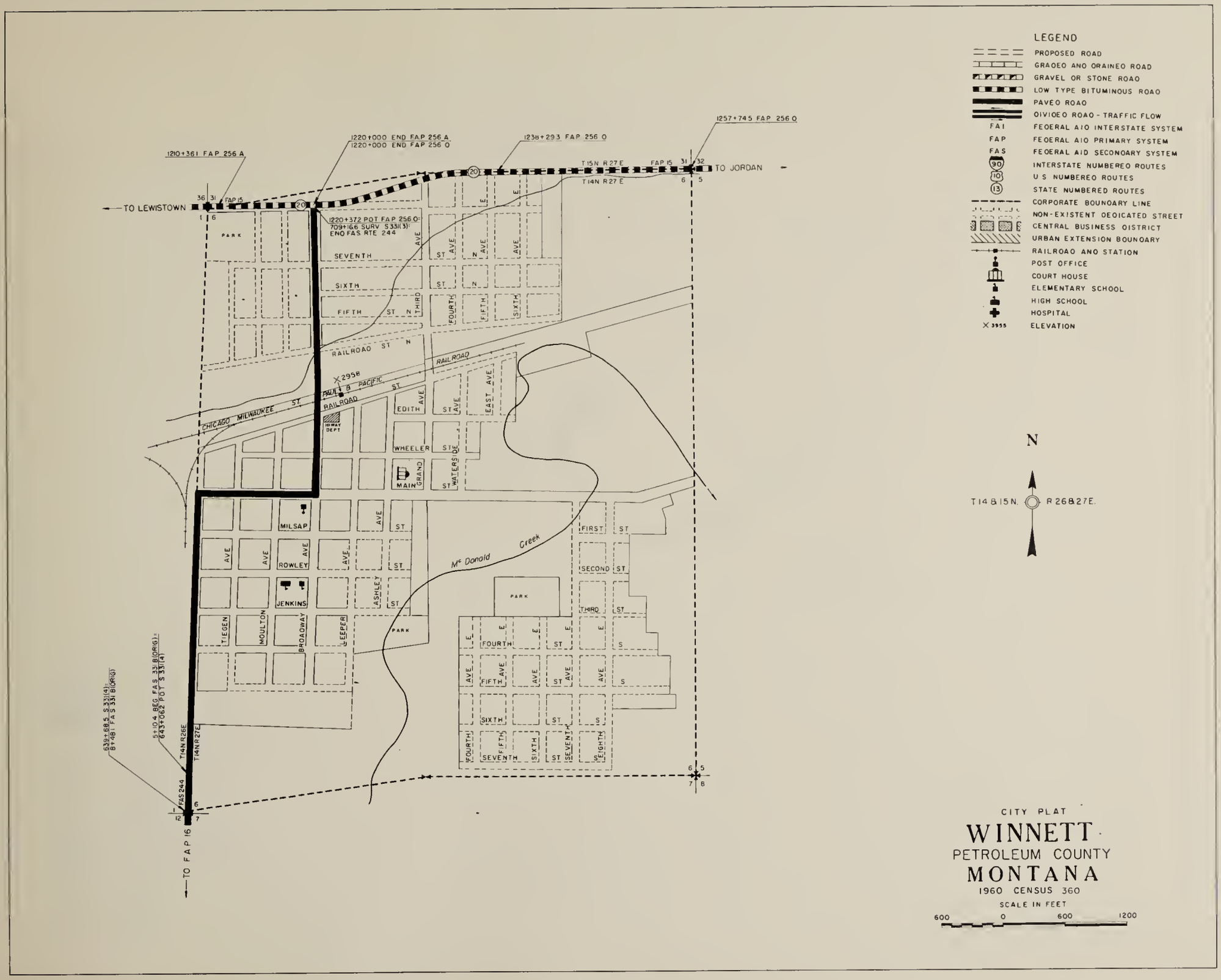
LEGEND
PROPOSED ROAD
GRADED AND DRAINED ROAD
GRAVEL OR STONE ROAD
LOW TYPE BITUMINOUS ROAD
PAVED ROAD
DIVIDED ROAD - TRAFFIC FLOW
FAI FEDERAL AID INTERSTATE SYSTEM
FAP FEDERAL AID PRIMARY SYSTEM
FAS FEDERAL AID SECONDARY SYSTEM
90 INTERSTATE NUMBERED ROUTES
10 U S NUMBERED ROUTES
13 STATE NUMBERED ROUTES
CORPORATE BOUNDARY LINE
NON-EXISTENT DEDICATED STREET
CENTRAL BUSINESS DISTRICT
URBAN EXTENSION BOUNDARY
RAILROAD AND STATION
POST OFFICE
COURT HOUSE
ELEMENTARY SCHOOL
HIGH SCHOOL
HOSPITAL
X 3955 ELEVATION
N
T14 & 15N. R26 & 27E.
CITY PLAT
WINNETT
PETROLEUM COUNTY
MONTANA
1960 CENSUS 360
SCALE IN FEET
600 0 600 1200
TO LEWISTOWN
TO JORDAN
TO F A P 16
1210+361 FAP 256 A
1220+000 END FAP 256 A
1220+000 END FAP 256 O
1238+293 FAP 256 O
1257+745 FAP 256 O
1220+372 POT FAP 256 O=
709+166 SURV S 33 (3)=
END FAS RTE 244
T15N R27E
T14N R27E
FAP 15
FAS 244
T14N R26E
T14N R27E
639+68.5 S 33 (4)=
8+48.1 F A S 33 (B ORIG)
5+104 BEG F A S 33 (B ORIG)=
643+062 POT S 33 (4)
PARK
SEVENTH
SIXTH
FIFTH
RAILROAD ST N
RAILROAD
CHICAGO MILWAUKEE ST PAUL & PACIFIC RAILROAD
HIWAY DEPT
EDITH AVE
EAST AVE
WHEELER ST
MAIN
GRAND
WATERSIDE
MILSAP
ROWLEY
JENKINS
ASHLEY
TIEGEN
MOULTON
BROADWAY
LEEPER
McDonald Creek
FIRST ST
SECOND ST
THIRD ST
FOURTH
FIFTH
SIXTH
SEVENTH
EIGHTH
X 2958

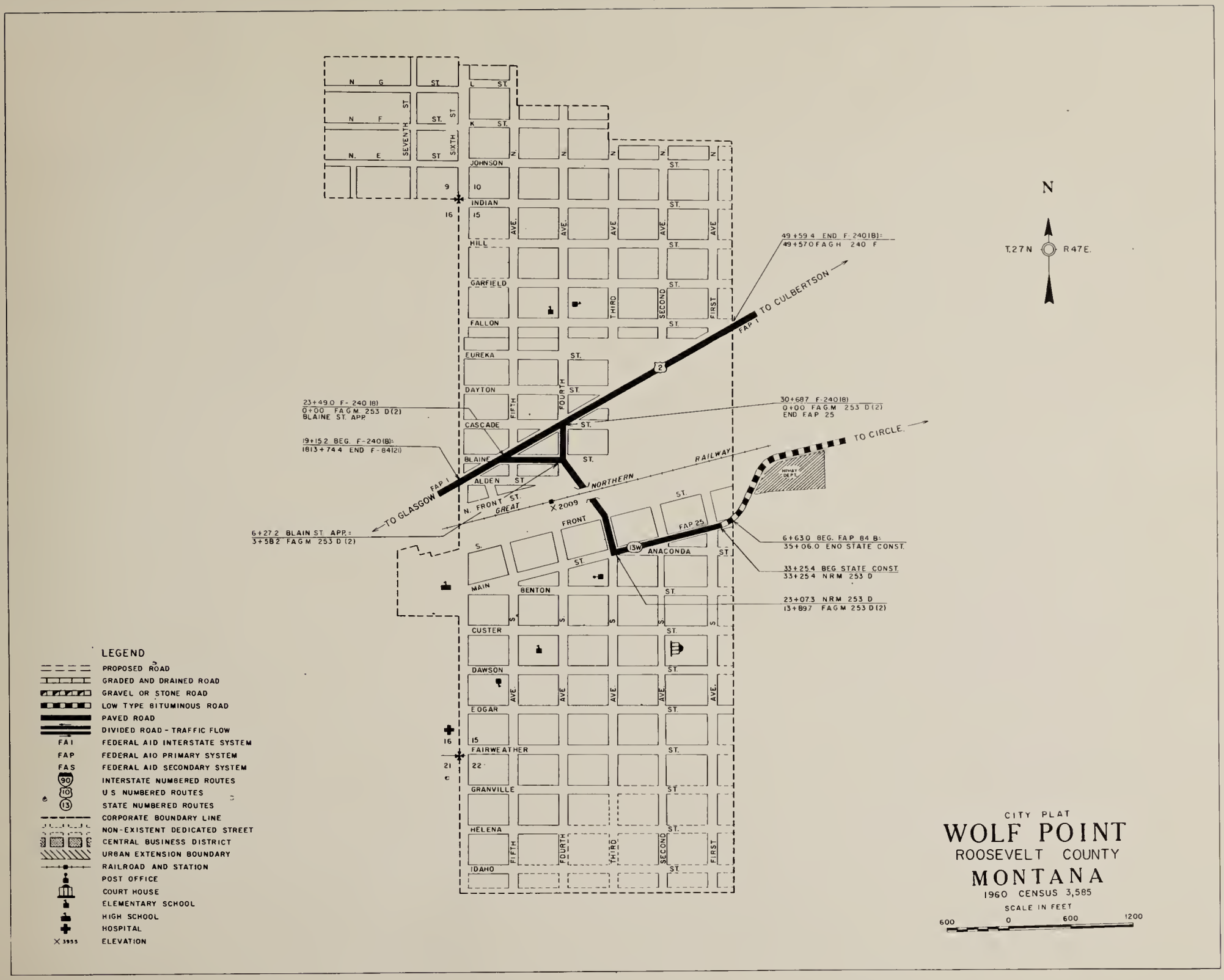
N
T.27N
R47E.
TO CULBERTSON
FAP 1
TO GLASGOW
TO CIRCLE
NORTHERN
GREAT
RAILWAY
HIWAY DEPT.
FAP 25
2
13W
X 2009
49+59.4 END F-240(B)=
49+57.0 FAGH 240 F
30+68.7 F-240(B)
0+00 FAGM 253 D(2)
END FAP 25
23+49.0 F-240(B)
0+00 FAGM 253 D(2)
BLAINE ST. APP.
19+15.2 BEG. F-240(B)=
18+13+74.4 END F-84(2)
6+27.2 BLAIN ST. APP.=
3+58.2 FAGM 253 D(2)
6+63.0 BEG. FAP 84 B=
35+06.0 END STATE CONST.
33+25.4 BEG STATE CONST.
33+25.4 NRM 253 D
23+07.3 NRM 253 D
13+89.7 FAGM 253 D(2)
N. G. ST.
N. F. ST.
N. E. ST.
SEVENTH ST.
SIXTH ST.
L. ST.
K. ST.
JOHNSON
INDIAN
HILL
GARFIELD
FALLON
EUREKA
DAYTON
CASCADE
BLAINE
ALDEN ST.
N. FRONT ST.
FRONT
S.
MAIN
BENTON
CUSTER
DAWSON
EDGAR
FAIRWEATHER
GRANVILLE
HELENA
IDAHO
ANACONDA
FIRST
SECOND
THIRD
FOURTH
FIFTH
AVE.
ST.
LEGEND
PROPOSED ROAD
GRADED AND DRAINED ROAD
GRAVEL OR STONE ROAD
LOW TYPE BITUMINOUS ROAD
PAVED ROAD
DIVIDED ROAD - TRAFFIC FLOW
FAI FEDERAL AID INTERSTATE SYSTEM
FAP FEDERAL AID PRIMARY SYSTEM
FAS FEDERAL AID SECONDARY SYSTEM
INTERSTATE NUMBERED ROUTES
U S NUMBERED ROUTES
STATE NUMBERED ROUTES
CORPORATE BOUNDARY LINE
NON-EXISTENT DEDICATED STREET
CENTRAL BUSINESS DISTRICT
URBAN EXTENSION BOUNDARY
RAILROAD AND STATION
POST OFFICE
COURT HOUSE
ELEMENTARY SCHOOL
HIGH SCHOOL
HOSPITAL
X 3955 ELEVATION
CITY PLAT
WOLF POINT
ROOSEVELT COUNTY
MONTANA
1960 CENSUS 3,585
SCALE IN FEET
600 0 600 1200

Billings
Butte

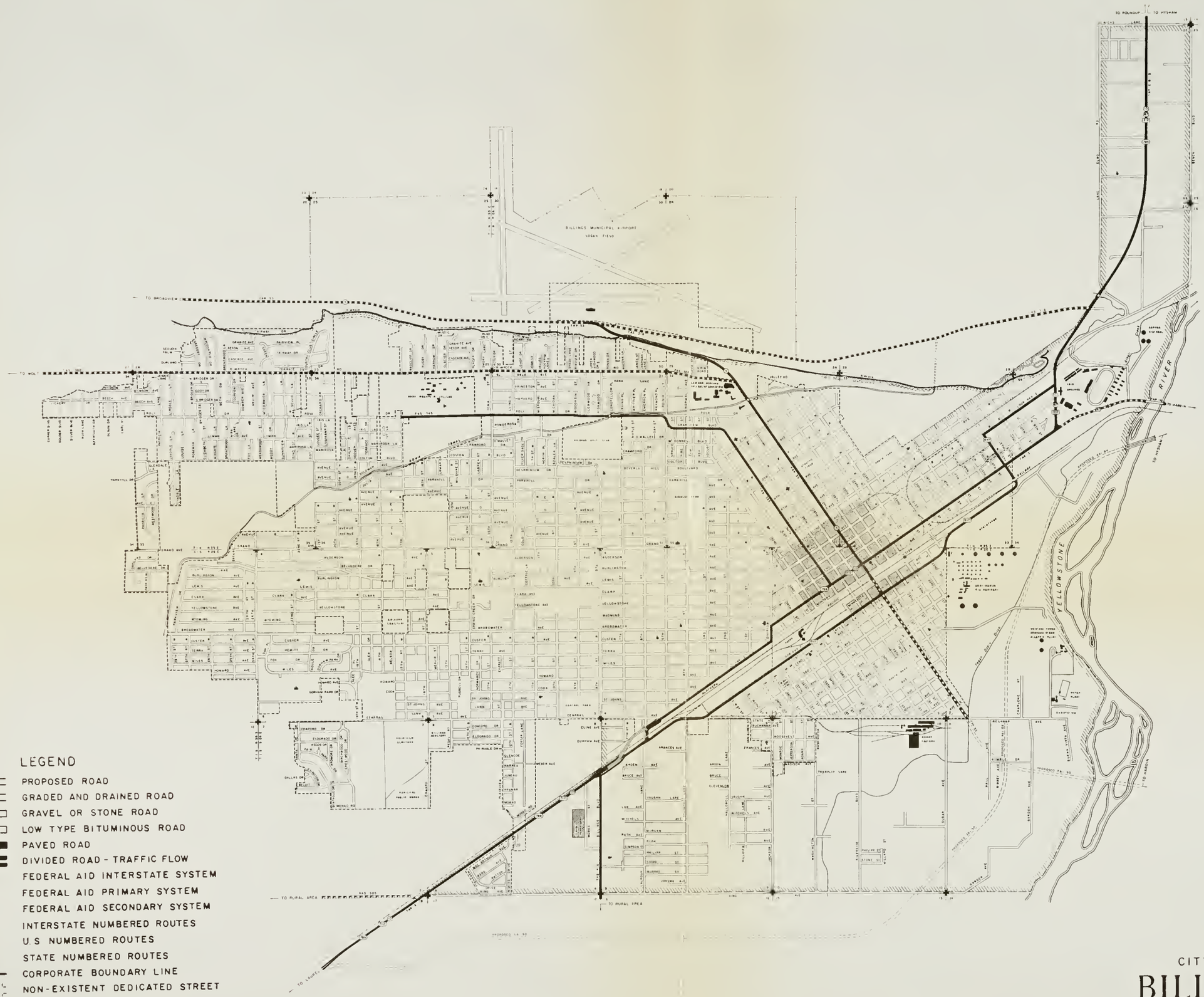

LEGEND

- PROPOSED ROAD
- GRADED AND DRAINED ROAD
- GRAVEL OR STONE ROAD
- LOW TYPE BITUMINOUS ROAD
- PAVED ROAD
- DIVIDED ROAD - TRAFFIC FLOW
- FAI — FEDERAL AID INTERSTATE SYSTEM
- FAP — FEDERAL AID PRIMARY SYSTEM
- FAS — FEDERAL AID SECONDARY SYSTEM
- 90 — INTERSTATE NUMBERED ROUTES
- 10 — U.S NUMBERED ROUTES
- 13 — STATE NUMBERED ROUTES
- CORPORATE BOUNDARY LINE
- NON-EXISTENT DEDICATED STREET
- CENTRAL BUSINESS DISTRICT
- URBAN EXTENSION BOUNDARY
- RAILROAD AND STATION
- POST OFFICE
- COURT HOUSE
- ELEMENTARY SCHOOL
- HIGH SCHOOL
- HOSPITAL
- X 3955 — ELEVATION

CITY PLAT

BILLINGS

YELLOWSTONE COUNTY

MONTANA

1960 CENSUS 52,851

SCALE IN FEET

1600 0 1600 3200

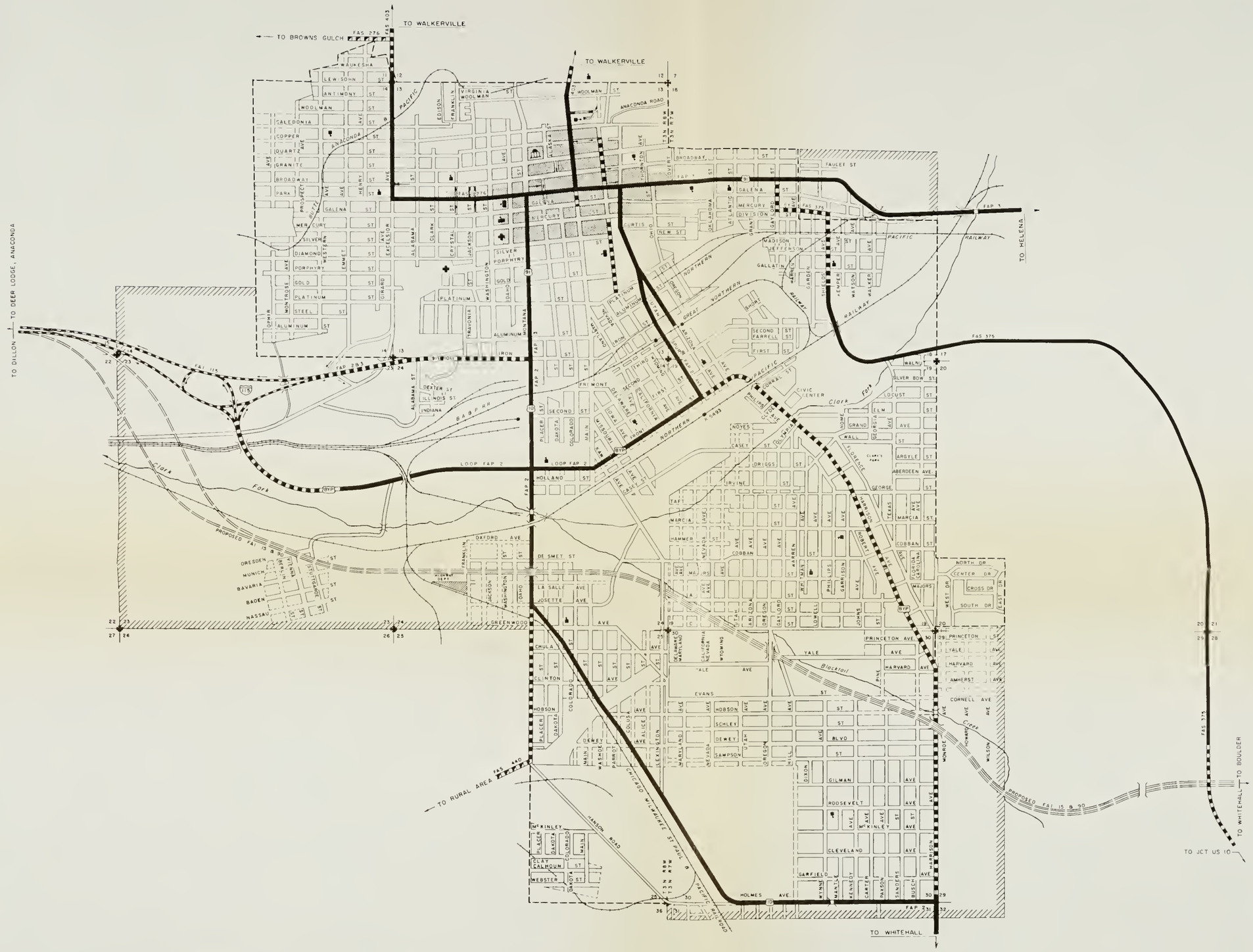

LEGEND

- PROPOSED ROAD
- GRADED AND DRAINED ROAD
- GRAVEL OR STONE ROAD
- LOW TYPE BITUMINOUS ROAD
- PAVED ROAD
- DIVIDED ROAD - TRAFFIC FLOW
- FAI — FEDERAL AID INTERSTATE SYSTEM
- FAP — FEDERAL AID PRIMARY SYSTEM
- FAS — FEDERAL AID SECONDARY SYSTEM
- 90 — INTERSTATE NUMBERED ROUTES
- 10 — U. S. NUMBERED ROUTES
- 13 — STATE NUMBERED ROUTES
- CORPORATE BOUNDARY LINE
- NON-EXISTENT DEDICATED STREET
- CENTRAL BUSINESS DISTRICT
- URBAN EXTENSION BOUNDARY
- RAILROAD AND STATION
- POST OFFICE
- COURT HOUSE
- ELEMENTARY SCHOOL
- HIGH SCHOOL
- HOSPITAL
- X 3955 — ELEVATION

N

T. 3 N. — R. 7&8 W.

CITY PLAT

BUTTE

SILVER BOW COUNTY

MONTANA

1960 CENSUS 27,877

SCALE IN FEET

1600 0 1600 3200

Gt Falls
Helena

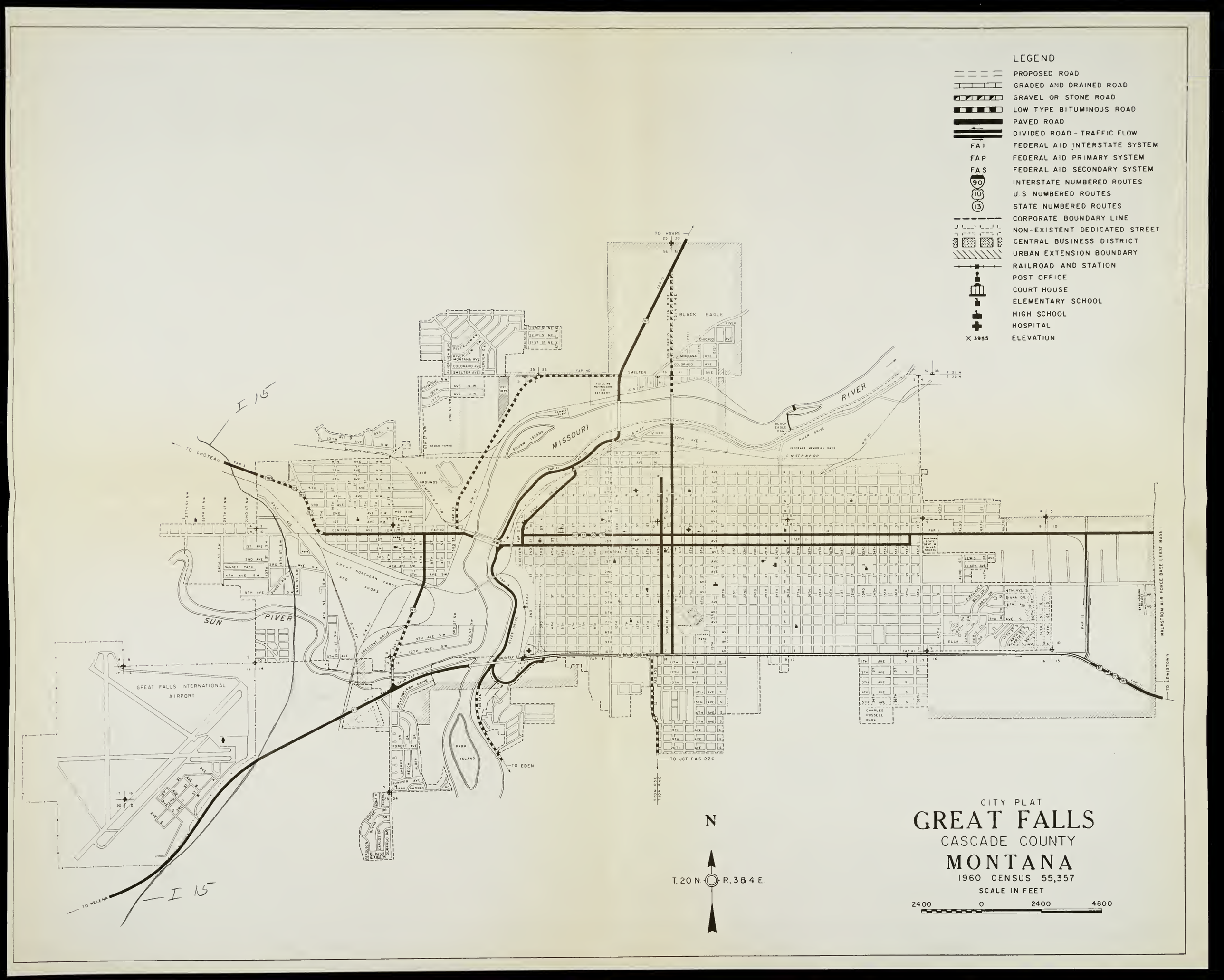
LEGEND
PROPOSED ROAD
GRADED AND DRAINED ROAD
GRAVEL OR STONE ROAD
LOW TYPE BITUMINOUS ROAD
PAVED ROAD
DIVIDED ROAD - TRAFFIC FLOW
FAI FEDERAL AID INTERSTATE SYSTEM
FAP FEDERAL AID PRIMARY SYSTEM
FAS FEDERAL AID SECONDARY SYSTEM
90 INTERSTATE NUMBERED ROUTES
10 U.S. NUMBERED ROUTES
13 STATE NUMBERED ROUTES
CORPORATE BOUNDARY LINE
NON-EXISTENT DEDICATED STREET
CENTRAL BUSINESS DISTRICT
URBAN EXTENSION BOUNDARY
RAILROAD AND STATION
POST OFFICE
COURT HOUSE
ELEMENTARY SCHOOL
HIGH SCHOOL
HOSPITAL
X 3955 ELEVATION
CITY PLAT
GREAT FALLS
CASCADE COUNTY
MONTANA
1960 CENSUS 55,357
SCALE IN FEET
2400 0 2400 4800
N
T. 20 N. R. 3 & 4 E.
MISSOURI RIVER
SUN RIVER
BLACK EAGLE
GREAT FALLS INTERNATIONAL AIRPORT
TO CHOTEAU
TO HAVRE
TO HELENA
TO EDEN
TO JCT FAS 226
TO LEWISTOWN
MALMSTROM AIR FORCE BASE (EAST BASE)
I 15
SMELTER
PHILLIPS PETROLEUM CO REFINERY
STOCK YARDS
FAIR GROUNDS
GREAT NORTHERN YARDS AND SHOPS
SQUAW ISLAND
PARK ISLAND
BLACK EAGLE DAM
VETERANS MEMORIAL PARK
CHARLES RUSSELL PARK
RIVERVIEW BLVD
RIVERVIEW AVE
MONTANA AVE
COLORADO AVE
SMELTER AVE
CHICAGO AVE
RIVER DRIVE
MEADOW ARK DRIVE
CRESCENT DRIVE
CENTRAL AVE
2ND ST NW
2ND ST SW
2ND ST NE
2ND ST SE
10TH AVE N
10TH AVE S
10TH AVE SW
10TH AVE NW
10TH AVE NE
10TH AVE SE
FAP 40
FAP 41
FAP 11
FAP 10
FAS 226
SPUR FAP 3
SPUR FAP 10
T20N R5E
T20N R4E
T21N
T20N

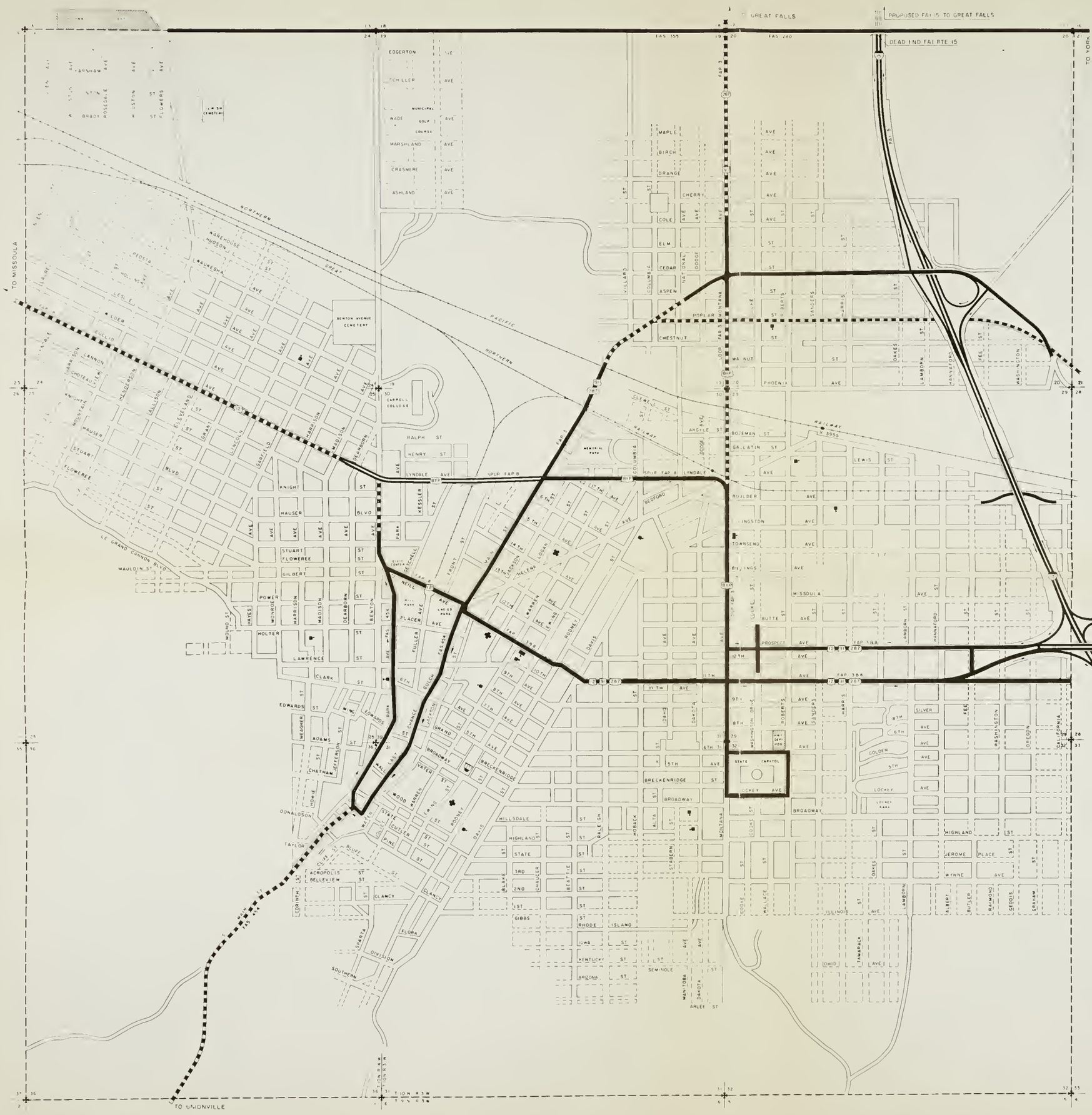

LEGEND

- PROPOSED ROAD
- GRADED AND DRAINED ROAD
- GRAVEL OR STONE ROAD
- LOW TYPE BITUMINOUS ROAD
- PAVED ROAD
- DIVIDED ROAD - TRAFFIC FLOW
- FAI — FEDERAL AID INTERSTATE SYSTEM
- FAP — FEDERAL AID PRIMARY SYSTEM
- FAS — FEDERAL AID SECONDARY SYSTEM
- 90 — INTERSTATE NUMBERED ROUTES
- 10 — U.S. NUMBERED ROUTES
- 13 — STATE NUMBERED ROUTES
- CORPORATE BOUNDARY LINE
- NON-EXISTENT DEDICATED STREET
- CENTRAL BUSINESS DISTRICT
- URBAN EXTENSION BOUNDARY
- RAILROAD AND STATION
- POST OFFICE
- COURT HOUSE
- ELEMENTARY SCHOOL
- HIGH SCHOOL
- HOSPITAL
- X 3955 — ELEVATION

CITY PLAT

HELENA

LEWIS & CLARK COUNTY

MONTANA

1960 CENSUS 20,227

SCALE IN FEET

1200 0 1200 2400

Missoula

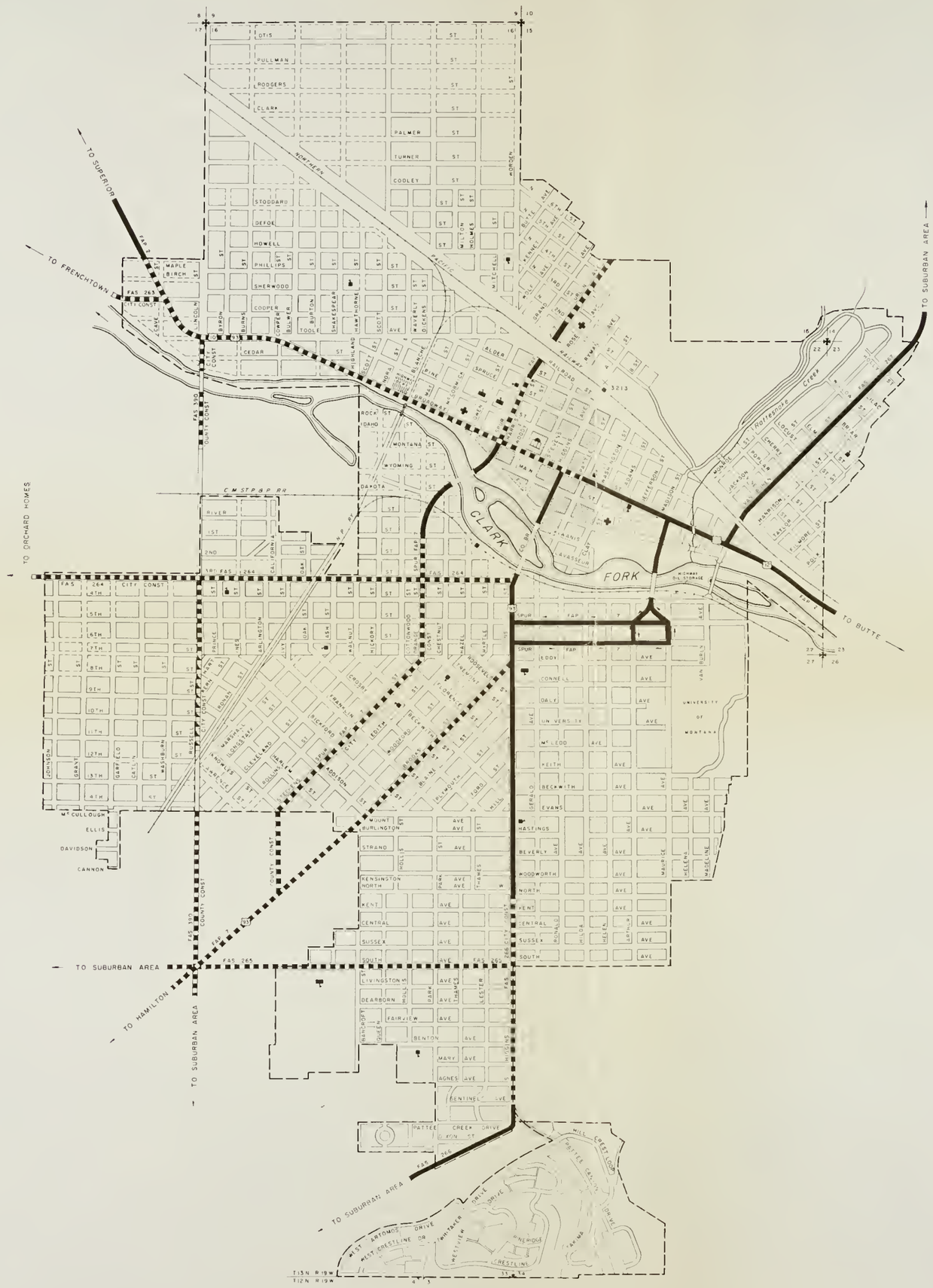

LEGEND

- PROPOSED ROAD
- GRADED AND DRAINED ROAD
- GRAVEL OR STONE ROAD
- LOW TYPE BITUMINOUS ROAD
- PAVED ROAD
- DIVIDED ROAD - TRAFFIC FLOW
- FAI — FEDERAL AID INTERSTATE SYSTEM
- FAP — FEDERAL AID PRIMARY SYSTEM
- FAS — FEDERAL AID SECONDARY SYSTEM
- 90 — INTERSTATE NUMBERED ROUTES
- 10 — U.S NUMBERED ROUTES
- 13 — STATE NUMBERED ROUTES
- CORPORATE BOUNDARY LINE
- NON-EXISTENT DEDICATED STREET
- CENTRAL BUSINESS DISTRICT
- URBAN EXTENSION BOUNDARY
- RAILROAD AND STATION
- POST OFFICE
- COURT HOUSE
- ELEMENTARY SCHOOL
- HIGH SCHOOL
- HOSPITAL
- X 3955 — ELEVATION

N

T 13 N — R 19 W

CITY PLAT

MISSOULA

MISSOULA COUNTY

MONTANA

1960 CENSUS 27,090

SCALE IN FEET

1600 0 1600 3200